


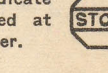
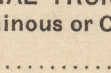

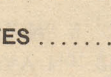

PROVINCIAL TRUNK HIGHWAY
SYSTEM
AND MAIN MUNICIPAL ROADS
PROVINCE OF MANITOBA

GOOD ROADS BOARD
DEPARTMENT OF PUBLIC WORKS
1937-8

M. A. LYONS
Highway Commissioner

HON. W. R. CLIBB
Minister of Public Works

LEGEND

ALL TRUNK HIGHWAYS ARE MARKED WITH THIS SYMBOL

ALL MUNICIPAL ROADS ARE MARKED WITH THIS SYMBOL

ALL RAILROAD CROSSINGS ARE MARKED THIS

ALL SQUARE SIGNS INDICATE QUANTITY, LOOK HERE FOR THE MEASUREMENT

ALL DIAMOND SIGNS INDICATE STOP, and are Erected at Points of Extreme Danger

ALL DIAMOND SIGNS INDICATE SLOW, Reduce Speed and Prepare for Surface Rise

PROVINCIAL TRUNK HIGHWAYS

Bituminous or Concrete Surface

Gravel

Earth

FERRY

MUNICIPAL ROADS

Bit. or Concrete Surface

Primary

Gravel

Earth

SECONDARY

FERRY

Ferry

Customs Office

Historic Sites

FOR DETAILS SEE BACK OF MAP

BASE MAP BY DEPARTMENT OF MINES AND NATURAL RESOURCES

