Provincial Trunk Highways

Mileage — Name of Place — Mileage

HIGHWAY No. 1—EAST

113 Winnipeg (Parliament Bldgs.) 0
106 Middlechurch 7
101 Parkdale ..... 12 (Junction P.T.H. No. 8)
95 Junction P.T.H. No. 9 18
94 St. Andrews Locks 19
84 Garson 29
82 Tyndall 31
79 Saldo 34
74 Beausejour 39
64 Junction P.T.H. No. 11 49
54 Junction Seven Sisters Road 59
46 Whitemouth 67
25 Rennie 88
0 Interprovincial Boundary ..113

HIGHWAY No. 1—WEST

229 Winnipeg (Parliament Bldgs.) 0
217 Headingley 12
211 St. Francois Xavier 18
187 Poplar Point 42
177 High Bluff 52
171 Portage la Prairie ..... 58 (Junction P.T.H. No. 4)
163 Burnside 66
148 MacGregor 81
141 Austin 88
130 Sidney 99
125 Melbourne 104
118 Carberry 111
101 Douglas 128
91 Junction P.T.H. No. 10 ..138
87 Brandon ..... 142 (Junction P.T.H. No. 10)
79 Kemnay 150
72 Alexander 157
65 Junction P.T.H. No. 28 ..164
59 Griswold 170
52 Oak Lake 177
43 Routledge 186
34 Virden 195
23 Hargrave 206
12 Elkhorn 217
2 Kirkella 227
0 Interprovincial Boundary ..229

HIGHWAY No. 2

198 Mile 13 on P.T.H. No. 3 .. 0
197 Oak Bluff 1
185 Starbuck 13
177 Fannystelle 21
171 Culross 27
166 Elm Creek 32
156 Haywood 42
149 St. Claude 49
140 Rathwell 58
133 Treherne 65
124 Holland 74
119 Landseer 79
113 Cypress River 85
104 Glenboro 94
89 Junction P.T.H. No. 18 ..109
85 Wawanesa 113
76 Nesbitt 122
70 Junction P.T.H. No. 10 ..128
67 Carroll 131
62 Newstead 136
57 Souris 141
43 Junction P.T.H. No. 21 ..155
40 Deleau 158
32 Findlay 166
21 Pipestone ..... 177 (Junction P.T.H. No. 22)
15 Reston 183
6 Sinclair 192
0 Interprovincial Boundary ..198

HIGHWAY No. 3

210 Winnipeg (Parliament Bldgs.) 0
197 Junction P.T.H. No. 2 13
189 Sanford 21
180 Brunkild 30
172 Sperling 38
164 Homewood 46
158 Carman 52
148 Jordan 62
132 Morden 78
126 Thornhill 84
119 Darlingford 91
110 Manitou 100
103 LaRiviere 107
91 Pilot Mound 119
86 Crystal City 124
85 Junction P.T.H. No. 17 ..125
80 Clearwater 130
70 Mather 140
63 Cartwright 147
54 Enterprise 156
49 Junction P.T.H. No. 18 ..161
43 Killarney 167
30 Ninga 180
22 Boissevain ..... 188 (Junction P.T.H. No. 10)
10 Whitewater 200
4 Naples 206
0 Deloraine ..... 210 (Junction P.T.H. No. 21)

HIGHWAY No. 4

194 Portage la Prairie ..... 0 (Junction P.T.H. No. 1)
181 Macdonald 13
177 Longburn 17
170 Westbourne 24
160 Woodside 34
152 Gladstone 42
129 Neepawa ..... 65 (Junction P.T.H. No. 5)
119 Franklin 75
111 Minnedosa ..... 83 (Junction P.T.H. No. 10)
105 Cameron School cor. 89
100 Basswood 94
89 Newdale 105
78 Strathclair 116
67 Shoal Lake ..... 127 (Junction P.T.H. No. 28)
46 Birtle 148
35 Foxwarren 159
22 Binscarth 172
11 Russell ..... 183 (Junction P.T.H. No. 31)
0 Interprovincial Boundary ..194

HIGHWAY No. 5

160 Neepawa ..... 0 (Junction P.T.H. No. 4)
155 Howden 5
150 Eden 10
139 Riding Mountain 21
133 Kelwood 27
127 Norgate (Junction with Clear Lake Road) 33
121 McCreary 39
99 Ste. Rose du Lac 61
87 Ochre River 73
82 Ochre Beach 78
80 Dauphin Beach 80
70.5 Dauphin ..... 89.5 (Junction P.T.H. No. 10)
59.5 P.T.H. No. 5 West P.T.H. No. 10 North ..100.5
51 Gilbert Plains 109
40 Grandview 120
18 Bield 142
9 Roblin ..... 151 (Junction P.T.H. No. 31)
0 Interprovincial Boundary ..160

Old Church at St. Andrews - Opened 1854



Highway around Clear Lake - Riding Mountain National Park

Clear Lake - Riding Mountain National Park

View on Trans-Canada Highway East



View on Trans-Canada Highway West



View on Provincial Trunk Highway No. 10

Provincial Trunk Highways

Mileage — Name of Place — Mileage

HIGHWAY No. 6

29 Swan River ..... 0 (Junction P.T.H. No. 10)
19 Kenville 10
9 Durban 20
3 Benito 26
0 Interprovincial Boundary .. 29

HIGHWAY No. 7

23 Winnipeg (Parliament Bldgs.) 0
10 Lilyfield 13
0 Stonewall 23

HIGHWAY No. 8

46 Parkdale ..... 0 (Junction P.T.H. No. 1)
30 Junction Clandeboye Road 15
26 Junction Petersfield Road . 19
22 Junction Netley Road 23
18 Junction Matlock Road ... 27
13 Junction Whytewold Road. 32
9 Winnipeg Beach 36
0 Gimli 45

HIGHWAY No. 9

4 St. Andrews Locks ..... 0 (Junction P.T.H. No. 1)
2 Fort Garry 2
0 Selkirk 4

HIGHWAY No. 10

281 International Boundary ... 0
272 Horton 9
265 Boissevain ..... 16 (Junction P.T.H. No. 3)
251 Minto 30
235 Junction P.T.H. No. 2 46
219 Brandon P.T.H. No. 1 62
214 Junction P.T.H. No. 1 North of Brandon 67
209 Forrest 72
198 Junction P.T.H. No. 27 ... 83
185 Minnedosa ..... 96 (Junction P.T.H. No. 4)
178 Cameron School cor. 103
164 Erickson 117
152 South Gate Riding Mtn. National Park 129
119 North Gate Riding Mtn. National Park 162
110 Dauphin ..... 171 (Junction P.T.H. No. 5)
99 P.T.H. No. 10 North P.T.H. No. 5 West 182
98 Ashville 183
72 Ethelbert 209
61 Garland 220
52 Pine River 229
32 Cowan 249
21 Renwer 260
12 Minitonas 269
0 Swan River ..... 281 (Junction P.T.H. No. 6)

HIGHWAY No. 11

19 Junction P.T.H. No. 1 0
17 Buchan 2
11 Milner 8
0 Lac du Bonnet 19

HIGHWAY No. 12

38 Winnipeg (Parliament Bldgs.) 0
37 St. Boniface (Norwood) ... 1 (Via Norwood Bridge)

27 Prairie Grove 11
21 Lorette 17
14 Dufresne 24
8 St. Anne des Chenes 30
0 Richer 38

HIGHWAY No. 14

69 Winnipeg (Parliament Bldgs.) 0
66 Junction P.T.H. No. 3 3
60 St. Norbert 9
54 Cartier 15
45 St. Agathe 24
42 Union Point 27
37 Silver Plains 32
29 Morris 40
22 St. Jean Baptiste 47
13 Letellier 56
1 Emerson 68
0 International Boundary ... 69

HIGHWAY No. 17

9 Mile 120 on P.T.H. No. 3 . 0
0 International Boundary ... 9

HIGHWAY No. 18

39 Mile 109 on P.T.H. No. 2 . 0
27 Ninette 12
12 Killarney 27
5 Lena 34
0 International Boundary ... 39

HIGHWAY No. 21

45 Mile 155 on P.T.H. No. 2 . 0
37 Hartney 8
16 Deloraine ..... 29 (Junction P.T.H. No. 3)
0 International Boundary ... 45

HIGHWAY No. 22

44 Pipestone ..... 0 (Junction P.T.H. No. 2)
33 Bede 11
23 Melita 21
14 Junction P.T.H. No. 24 ... 30
6 Coulter 38
0 International Boundary ... 44

HIGHWAY No. 24

15 Mile 30 on P.T.H. No. 22 . 0
6 Pierson 9
0 Interprovincial Boundary .. 15

HIGHWAY No. 27

18 Mile 83 P.T.H. No. 10 0
14 Rapid City 4
0 Basswood ..... 18 (Junction P.T.H. No. 4)

HIGHWAY No. 28

47 Mile 165 on P.T.H. No. 1 . 0
34 Harding 13
31 Kenton 16
24 Oakner 23
18 Hamiota 29
0 Shoal Lake ..... 47 (Junction P.T.H. No. 4)

HIGHWAY No. 31

33 Mile 183 on P.T.H. No. 4 . 0
20 Asessippi 13
0 Junction P.T.H. No. 5 33

Historic Sites of Manitoba

(A) Lower Fort Garry. The only stone fort of the early fur trade intact in Canada. Also the site where No. 1 treaty was made between the Crown and the Chippewa and Swampy Cree Indians on August 3, 1871, whereby those tribes surrendered all their rights to the lands comprised within the boundaries of Manitoba as then existing. (P.T.H. No. 9.)

(B) Forts Rouge, Garry and Gibraltar, in the City of Winnipeg. Tablet affixed to the gateway of old Fort Garry in the park near the corner of Main and Broadway, to mark the sites of Fort Rouge established in 1738, Fort Gibraltar in 1804, old Fort Garry in 1821 and new Fort Garry 1836-1839.

(C) Fort Douglas near the C.P.R. Station in Winnipeg commemorates the site of Old Fort Douglas, the headquarters of the first British Settlement west of the Great Lakes under Captain Miles MacDonnell in 1812.

(D) Battle of Seven Oaks in 1816 between the Lord Selkirk Settlers and Hudson Bay traders on one side and the traders of the North West Company on the other. (P.T.H. No. 1E.)

(E) Dominion Lands Survey System near Headingley. Cairn and tablet mark the site where the first monument on the Dominion Lands Survey was placed on July 10, 1871. Here was commenced the survey forming the basis of land tenure in the Western Provinces. (P.T.H. No. 1.)

(F) Fort La Reine. Cairn in Portage la Prairie, to mark the site of the Fort built in October, 1738, by La Vérendrye, from which he carried on his explorations. (P.T.H. No. 1.)

(G) Cairn erected in the town of Wawanesa on the banks of the Souris River to commemorate events associated with early fur trading posts and forts built between 1785-1828 from which ran the fur trade routes to the Mandan country and which was headquarters of David Thompson, explorer and geographer from 1797-1798. (P.T.H. No. 2.)

(H) Fort Prince of Wales, Churchill, the most northerly fortress on the American continent; built by the Hudson's Bay Company 1733 to 1747.

(I) Fort Churchill, opposite Fort Prince of Wales, discovered by the Danish Expedition under Jens Munck in 1619. In 1689 the Hudson's Bay Company built the first Fort Churchill, destroyed by fire, and rebuilt in 1717.

(J) The Barrier. Emissaries of William McDougall, appointed first Lieutenant Governor refused entry to Manitoba at this point 1870. At St. Norbert Village (P.T.H. No. 14.)

(K) Fort Maurepas. On Winnipeg River. Founded by sons of La Vérendrye, 1734.

(L) Fort Ellice on Assiniboine River near junction with Qu'Appelle River. Established by Hudson's Bay Company shortly after 1821.

(M) Brandon House, old Hudson's Bay trading post.

(N) Pilot Mound, site of mounds of the prehistoric mound builders on eastern slope of Pilot Mound. (P.T.H. No. 3.)

(O) Prehistoric mounds in sections 10, 15 and 21, township 2, range 27 west. (P.T.H. No. 22.)

(P) The Narrows. The name Manitoba is derived from the Cree words Manitou meaning "The Great Spirit" and Wapah or Wah-paow meaning "Narrow Waters" which names were applied by the Indians to "The Narrows" as on stormy days, a sound, which they believed to be the voice of the spirit, is made by the waves dashing pebbles against the beach at "Manitoba" Island in the strait.

(Q) Roseau Route. The war road of the Sioux leading to the Lake of the Woods. The earliest route to the West. First used in 1733 by the French. LaJemmeraye, in 1736, was buried near the mouth of the Roseau. (P.T.H. No. 14.)

(R) Old North West Fur Company's trading post of Fort Montaigne de la Bosse. (P.T.H. No. 1.)

(S) Cairn in International Peace Garden, dedicated July 14, 1932.

(T) Monument to commemorate the Sieur de LaVérendrye that heroic explorer, who in 1738, was the first known white man to discover the territory comprising the present Southern Manitoba, in La Vérendrye Park, Tache Ave., St. Boniface.

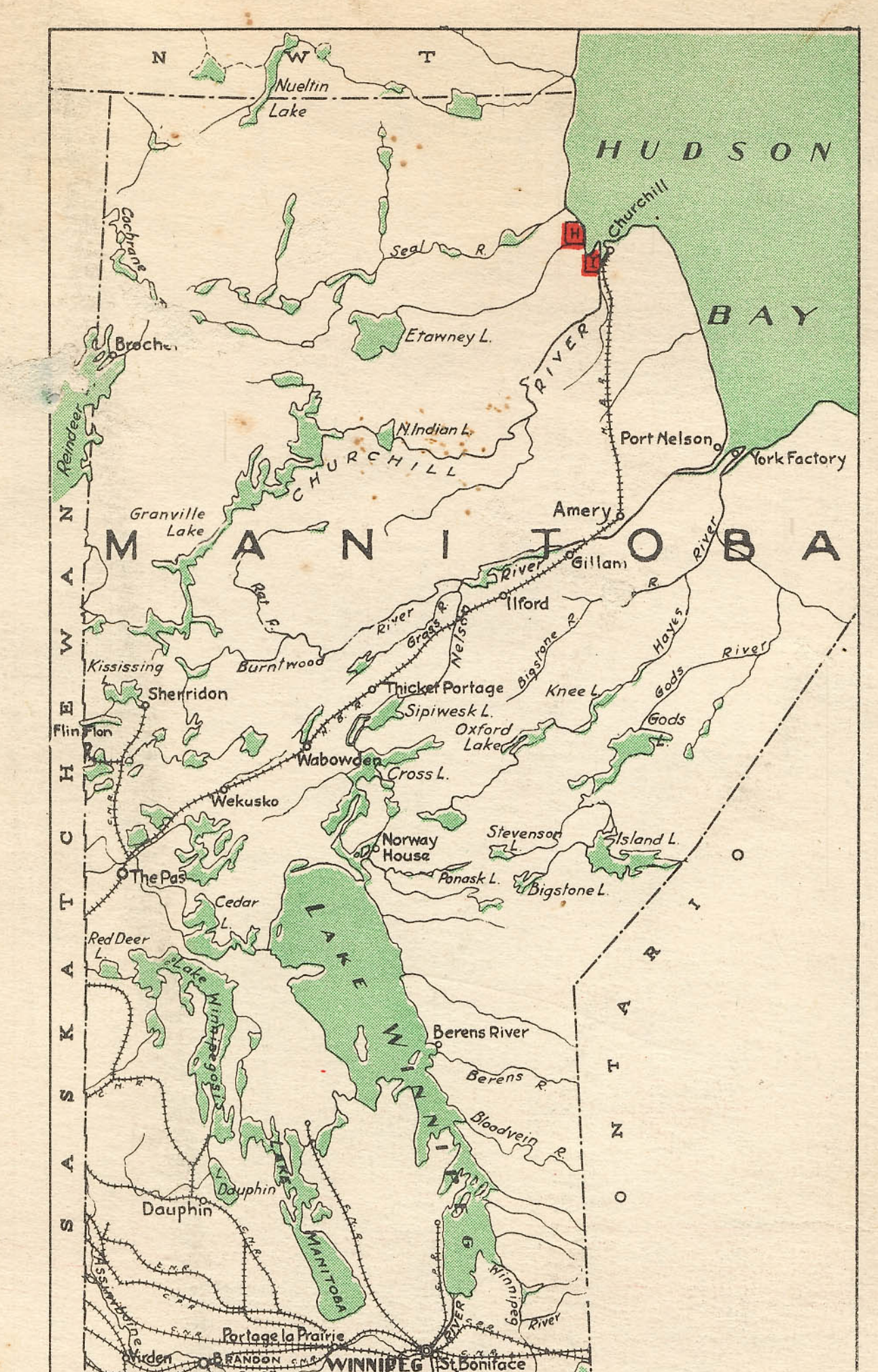

Information

Manitoba presents an ever-changing variety of scenery, for nature has richly endowed the Province and planted a magnificient playground here in the very centre of Canada and the North American Continent for the enjoyment of mankind.

Magnificient and countless waterways offer bathing, canoeing, sailing and fishing; the forests afford visions of wild animal and bird life such as is rarely seen elsewhere on this continent.

Manitoba is accessible from north, south, east and west by all-weather highways, railroads, airways and bus routes.

For further and more detailed information, free of charge, regarding vacation trips, places to see, routes, weather and road reports, maps, time tables, resort literature, etc., etc., write the Tourist and Convention Bureau of Winnipeg and Manitoba, Parliament Buildings, Winnipeg, Canada.

Printed in Canada

Manitoba

OFFICIAL GOVERNMENT

ROAD MAP 1939-1940

PUBLISHED BY
DEPARTMENT OF PUBLIC WORKS
PROVINCE OF MANITOBA
HON. W. R. CLUBB, MINISTER

A. MacNAMARA, DEPUTY MINISTER
M. A. LYONS, ASST. DEPUTY MINISTER & HIGHWAY COMMISSIONER
T. T. WILSON, CHIEF ENGINEER

DISTANCES FROM WINNIPEG TO IMPORTANT CANADIAN AND UNITED STATES CENTRES

	Miles
A	
Albany, N.Y.	1670
Atlanta, Ga.	1637
B	
Baltimore, Md.	1802
Banff, Alta.	1008
Bemidji, Minn.	254
Billings, Mont.	908
Birmingham, Ala.	1767
Bismarck, N.D.	427
Boston, Mass.	1840
Broadview, Sask.	301
Buffalo, N.Y.	1368
Butte, Mont.	1167
C	
Calgary, Alta.	923
Cheyenne, Wyo.	1049
Chicago, Ill.	925
Cincinnati, Ohio	1182
Cleveland, Ohio	1277
Council Bluffs, Ia.	711
Crookston, Minn.	164
Cranbrook, B.C.	1012
D	
Dallas, Texas	1426
Denver, Colo.	1132
Des Moines, Ia.	758
Detroit, Mich.	1110
Detroit Lakes, Minn.	255
Dryden, Ont.	232
Duluth, Minn.	404
E	
Edmonton, Alta.	950
El Paso, Texas	2050
F	
Fargo, N.D.	227
Fort Worth, Texas	1435
Fort Frances, Ont.	290
Fort William, Ont.	450
G	
Galveston, Texas	1740
Glacier Park, Mont.	986
Golden, B.C.	1100
Grand Forks, N.D.	141
Grand Haven, Mich.	915
Grand Rapids, Mich.	947
H	
Helena, Mont.	1165
Hibbing, Minn.	365
Houston, Texas	1695
I	
Ignace, Ont.	300
Indianapolis, Ind.	1090
Indian Head, Sask.	352
International Falls, Minn.	312
Ironwood, Mich.	511
J	
Jacksonville, Fla.	1989
Jasper, Alta.	1180
K	
Kansas City, Mo.	933
Kelowna, B.C.	1460
Kenora, Ont.	145
L	
Lake Benton, Minn.	466
Lake Louise, Alta.	1045
Laredo, Texas	1885
Lethbridge, Alta.	837
Los Angeles, Cal.	2215
Ludington, Mich.	867
M	
Macleod, Alta.	870
Madison, Wis.	780
Manitowoc, Wis.	802
Maple Creek, Sask.	667
Marquette, Mich.	668
Medicine Hat, Alta.	728
Memphis, Tenn.	1513
Melville, Sask.	360
Miami, Fla.	2343
Mexico City, Mex.	2662
Milwaukee, Wis.	838
Minneapolis, Minn.	460
Minot, N.D.	300
Montreal, P.Q.	1495
Moorhead, Minn.	227
Moose Jaw, Sask.	448
Moosomin, Sask.	245
N	
Nashville, Tenn.	1366
Nelson, B.C.	1139
New Orleans, La.	1835
New York, N.Y.	1800
No. Battleford, Sask.	674
North Bay, Ont.	1137
O	
Oklahoma City, Okla.	1261
Omaha, Neb.	711
Ottawa, Ont.	1394
P	
Penticton, B.C.	1367
Philadelphia, Pa.	1696
Pierre, S.D.	621
Pittsburg, Pa.	1404
Port Huron, Mich.	1206
Port Arthur, Ont.	450
Portland, Me.	1978
Portland, Ore.	1643
Prince Albert, Sask. (via Saskatoon)	681
Prince Albert Nat. Park (via Saskatoon)	753
Q	
Quebec City, P.Q.	1674
R	
Rapid City, S.D.	811
Regina, Sask.	402
Richmond, Va.	1755
S	
St. Ignace, Mich.	870
St. Paul, Minn.	470
Salt Lake City, Utah	1540
San Antonio, Texas	1730
San Francisco, Cal.	2313
Sarnia, Ont.	1206
Saskatoon, Sask.	570
Sault Ste. Marie, Ont.	855
Sault Ste. Marie, Mich.	855
Savannah, Ga.	1904
Schreiber, Ont.	578
Seattle, Wash.	1566
Sioux City, Ia.	607
Sioux Falls, S.D.	534
Spokane, Wash.	1234
St. Anne des Chenes, Man.	30
St. Louis, Mo.	1190
Swift Current, Sask.	568
T	
Thief River Falls, Minn.	162
Toledo, Ohio	1168
Topeka, Kan.	891
Toronto, Ont.	1306
Tulsa, Okla.	1143
V	
Valley City, N.D.	307
Vancouver, B.C.	1840
W	
Washington, D.C.	1645
Watertown, S.D.	418
Watrous, Sask.	541
Wichita, Kan.	1030
Windsor, Ont.	1104
Y	
Yankton, S.D.	585
Yellowstone Park, Wyo.	1100
Yorkton, Sask.	327

Index to Cities, Towns and Villages

A
Alexander 3 C
Alonsa 4 D
Altamont 2 E
Altona 1 F
Amaranth 4 E
Angusville 4 B
Arborg 5 F
Arden 3 D
Argyle 3 F
Arnaud 1 G
Arnes 4 G
Arrow River 3 B
Ashern 5 E
Ashville 5 C
Aubigny 2 F
Austin 3 D

B
Badger 1 H
Bagot 3 E
Baldur 2 D
Basswood 4 C
Beaconia 4 G
Beausejour 3 G
Belleview 2 B
Belmont 2 D
Benito 7 A
Beulah 3 B
Bield 5 B
Binscarth 4 A
Birch River 8 B
Birds Hill 3 G
Birdtail 4 B
Birnie 4 D
Birtle 4 B
Bissett 5 H
Boissevain 1 C
Bowsman 7 B
Bradwardine 3 B
Brandon 3 C
Broad Valley 5 F
Brokenhead 3 G
Brookdale 3 C
Broomhill 2 B
Brown 1 E
Brunkild 2 F
Bruxelles 2 D
Butler 3 A

C
Caliento 1 G
Camp Morton 4 G
Camper 5 E
Camperville 7 C
Carberry 3 D
Cardale 3 C
Cardinal 2 E
Carman 2 E
Carroll 2 C
Cartwright 1 D
Chatfield 4 F
Clandeboye 3 G
Clanwilliam 4 C
Clarkleigh 4 E
Clearwater 1 D
Cormorant 11 B
Coulter 1 B
Cowan 7 B
Crandall 3 B
Croll 2 C
Cromer 2 A
Crystal City 1 D
Culross 2 F
Cypress River 2 D

D
Dallas 6 F
Dand 2 B
Darlingford 1 E
Dauphin 5 C
Davis Point 6 D
Decker 3 B
Deepdale 6 A
Deerhorn 4 E
Deleau 2 B
Deloraine 1 B
Delta 3 E
Desford 1 C
Domain 2 F
Dominion City 1 F
Douglas 3 C
Dropmore 5 A
Duck River 7 C
Dufresne 2 G
Dufrost 2 G
Dugald 3 G
Dunrea 2 C
Durban 7 A

E
East Baintree 2 H
East Selkirk 3 G
Eden 4 D
Edrans 3 D
Edwin 3 E
Elgin 2 C
Elie 3 F
Elkhorn 3 A
Elma 3 H
Elm Creek 2 E
Elphinstone 4 C
Elva 1 A
Emerson 1 F
English Brook 5 H
Ericksdale 5 E
Erickson 4 C
Ethelbert 6 C
Ewart 2 A

F
Fairford 6 E
Fannystelle 2 F
Fisher Branch 5 F
Fishing River 6 C
Flin Flon 12 A
Fork River 6 C
Forrest 3 C
Foxwarren 4 B
Franklin 3 C
Fraserwood 4 F
Ft. Alexander 4 G
Ft. Whyte 3 F

G
Garland 6 B
Garson 3 G
Gilbert Plains 5 B
Gimli 4 G
Giroux 2 G
Gladstone 3 D
Glenboro 2 D
Glencairn 4 D
Glenella 4 D
Glenora 1 D
Goodlands 1 B
Grahamdale 6 E
Grand Beach 4 G
Grandview 5 B
Grande Pointe 2 G
Graysville 2 E
Great Falls 4 H
Greenway 2 D
Gretna 1 F
Griswold 3 B
Grosse Isle 3 F
Gunton 4 F
Guynemer 6 D
Gypsumville 6 E

H
Hallboro 3 D
Hamiota 3 B
Harding 3 B
Hargrave 3 B
Harrowby 4 A
Hartney 2 B
Haskett 1 E
Haywood 2 E
Hazelridge 3 G
Headingly 3 F
Hecla 5 G
High Bluff 3 E
Hilbre 6 E
Hillside Beach 4 G
Hnausa 5 G
Hodgson 5 F
Holland 2 D
Holmfield 1 D
Homewood 2 F
Horndean 1 F
Horton 1 C

I
Inglis 5 A
Inwood 4 F
Isabella 3 B
Isle de Chenes 2 G

K
Kaleida 1 E
Kane 2 F
Katrime 3 D
Kelwood 4 D
Kemnay 3 C
Kenton 3 B
Kenville 7 A
Keyes 3 D
Killarney 1 C
Kinosota 5 D
Kirkella 3 A
Komarno 4 F
Koostatak 6 F

L
LaBroquerie 2 G
Lac du Bonnet 3 H
Lake Frances 3 F
Lakeland 3 E
Langruth 4 E
LaRiviere 1 E
LaSalle 2 F
Lauder 2 B
Laurier 5 D
Lavenham 2 E
Lazare 4 A
Lena 1 C
Lenore 3 B
Letellier 1 F
Libau 3 G
Lockport 3 G
Lorette 2 G
Lowe Farm 2 F
Lower Ft. Garry 3 G
Lundar 4 E
Lyleton 1 A

M
Macdonald 3 E
Macgregor 3 D
Mafeking 8 B
Makaroff 6 A
Makinak 5 C
Manigotogan 5 H
Manitou 1 E
Manson 3 A
Marchand 2 G
Margaret 2 C
Mariapolis 2 D
Marquette 3 F
Mather 1 D
Matlock 4 G
McAuley 3 A
McConnell 3 B
McCreary 4 D
Meadow Portage 6 C
Meadows 3 F
Medika 2 H
Medora 2 B
Melbourne 3 D
Meleb 4 F
Melita 2 B
Menzie 4 B
Miami 2 E
Middleboro 1 J
Millwood 4 A
Milner 3 H
Miniota 3 B
Minitonas 7 B
Minnedosa 3 C
Minto 2 C
Moosehorn 5 E
Morden 1 E
Morris 2 F
Mountain Road 4 C
Mountainside 1 C
Mowbray 1 E
Mulvihill 5 E
Myrtle 2 F

N
Napinka 2 B
Narcisse 4 F
Neelin 1 D
Neepawa 3 D
Nesbitt 2 C
Newdale 4 C
Newton 3 E
Ninette 2 C
Ninga 1 C
Niverville 2 G
Norgate 4 D
Notre Dame de Lourdes 2 E
Norway House 11 F

O
Oakbank 3 G
Oak Bluff 2 F
Oakburn 4 B
Oak Lake 3 B
Oakland 3 E
Oakner 3 B
Oakpoint 4 E
Oak River 3 B
Oakville 3 E
Oberon 3 D
Ochre River 5 C
Ogilvie 3 D
Osborne 2 F
Otterbourne 2 G

P
Petersfield 3 G
Pierson 1 A
Pilot Mound 1 D
Pinawa 3 H
Pine Falls 4 H
Pine River 6 B
Piney 1 H
Pipestone 2 B
Plumas 4 D
Plum Coulee 1 F
Point du Bois 4 H
Ponemah 4 G
Pope 3 B
Poplar Point 3 E
Portage la Prairie 3 E
Prairie Grove 3 G
Purves 1 D

R
Rackham 4 C
Rapid City 3 C
Rathwell 2 E
Reaburn 3 F
Reinland 1 F
Rennie 3 H
Renwer 7 B
Reston 2 B
Reykjavik 5 D
Reynolds 2 H
Richer 2 G
Ridgeville 1 G
Riding Mountain 4 D
Rivers 3 C
Riverton 5 G
Roblin 5 A
Roland 2 E
Rorketon 6 C
Rosebank 2 E
Roseisle 2 E
Rosenburg 5 F
Rosenfeld 1 F
Rossburn 4 B
Rossendale 3 E
Rosser 3 F
Russell 4 A

S
Sandilands 2 H
Sandy Hook 4 G
Sandy Lake 4 C
Sanford 2 F
Sclater 7 B
Selkirk 3 G
Seven Sisters Falls 3 H
Shellmouth 5 A
Shoal Lake 4 B
Shorncliffe 5 F
Sidney 3 D
Sifton 6 C
Silverton 4 B
Sinclair 2 A
Skowman 7 C
Snowflake 1 E
Solsgirth 4 B
Somerset 2 E
Souris 2 C
South Junction 1 H
Sperling 2 F
Sprague 1 H
Starbuck 2 F
Steeprock 6 D
Steinbach 2 G
Stonewall 3 F
Stony Mountain 3 F
Strathclair 4 B
Stuartburn 1 G
Sundown 1 H
Swan Lake 2 D
Swan River 7 B
St. Adolphe 2 G
St. Alphonse 2 D
St. Boniface 3 G
St. Claude 2 E
St. Francois Xavier 3 F
St. George 4 H
St. Jean Baptiste 1 F
St. Joseph 1 F
St. Laurent 4 F
St. Malo 2 G
St. Norbert 2 F
St. Pierre 2 G
Ste. Agathe 2 F
Ste. Amelie 5 D
Ste. Anne 2 G
Ste. Elizabeth 2 F
Ste. Rose 5 D

T
Tenby 4 D
Teulon 4 F
The Pas 10 B
Thornhill 1 E
Tilston 2 A
Tolstoi 1 G
Toutes Aides 6 D
Transcona 3 G
Treesbank 2 C
Treherne 2 E
Tyndall 3 G

U
Ukraina 6 C
Underhill 2 B

V
Valley River 5 C
Vassar 1 H
Victoria Beach 4 G
Virden 3 B
Vista 4 B
Vita 1 G

W
Wadhope 5 J
Wakopa 1 C
Warren 3 F
Warrens Landing 10 F
Wasagaming 4 C
Waskada 1 B
Wassewa 1 C
Wattsview 4 A
Waugh 2 J
Wawanesa 2 C
Westbourne 3 E
Whitemouth 3 H
Whitewater 1 C
Whytewold 4 G
Windygates 1 E
Winkler 1 F
Winnipeg 3 F
Winnipeg Beach 4 G
Winnipegosis 6 C
Woodlands 3 F
Woodridge 2 H