Provincial Trunk Highways

HIGHWAY No. 1 — East

(Trans-Canada East)

Mileage	Name of Place	Mileage
112	Winnipeg	0
105	Middlechurch	7
100	Parkdale (Junction P.T.H. No. 8)	12
95	Junction P.T.H. No. 9	17
94	St. Andrews Locks	18
84	Garson	28
81	Tyndall	31
78	Saldo	34
74	Beausejour	38
64	Junction P.T.H. No. 11	48
54	Junction Seven Sisters Road	58
46	Whitemouth	66
25	Rennie	87
0	Interprovincial Boundary	112

HIGHWAY No. 1 — WEST

(Trans-Canada West)

Mileage	Name of Place	Mileage
226	Winnipeg	0
214	Headingley	12
208	St. Francois Xavier	18
184	Poplar Point	42
174	High Bluff	52
168	Portage la Prairie (Junction P.T.H. No. 4)	58
160	Burnside	66
145	MacGregor	81
138	Austin	88
130	Sidney	96
125	Melbourne	101
118	Carberry	108
101	Douglas	125
91	Junction P.T.H. No. 10	135
86	Brandon (Junction P.T.H. No. 10)	140
79	Kemnay	147
71	Alexander	155
64	Junction P.T.H. No. 28	162
59	Griswold	167
52	Oak Lake	174
41	Routledge	185
34	Virden	192
23	Hargrave	203
12	Elkhorn	214
3	Kirkella	223
0	Interprovincial Boundary	226

HIGHWAY No. 2

Mileage	Name of Place	Mileage
198	Mile 13 on P.T.H. No. 3	0
197	Oak Bluff	1
185	Starbuck	13
177	Fannystelle	21
171	Culross	27
166	Elm Creek	32
156	Haywood	42
149	St. Claude	49
140	Rathwell	58
133	Treherne	65
124	Holland	74
119	Landseer	79
113	Cypress River	85
104	Glenboro	94
89	Junction P.T.H. No. 18	109
85	Wawanesa	113
76	Nesbitt	122
70	Juntion P.T.H. No. 10	128
67	Carroll	131
62	Newstead	136
57	Souris	141
43	Junction P.T.H. No. 21	155
40	Deleau	158
32	Findaly	166
21	Pipestone (Junction P.T.H. No. 22)	177
15	Reston	183
6	Sinclair	192
0	Interprovincial Boundary	198

HIGHWAY No. 3

Mileage	Name of Place	Mileage
210	Winnipeg	0
197	Junction P.T.H. No. 2	13
189	Sanford	21
180	Brunkild	30
172	Sperling	38
164	Homewood	46
158	Carman	52
148	Jordan	62
132	Morden	78
126	Thornhill	84
119	Darlingford	91
110	Manitou	100
103	LaRiviere	107
91	Pilot Mound	119
86	Crystal City	124
85	Junction P.T.H. No. 17	125
80	Clearwater	130
70	Mather	140
63	Cartwright	147
54	Enterprise	156
49	Junction P.T.H. No. 18	161
43	Killarney	167
30	Ninga	180
22	Boissevain (Junction P.T.H. No. 10)	188
10	Whitewater	200
4	Naples	206
0	Deloraine (Junction P.T.H. No. 21)	210

HIGHWAY No. 4

Mileage	Name of Place	Mileage
194	Portage la Prairie (Junction P.T.H. No. 1)	0
181	Macdonald	13
177	Longburn	17
170	Westbourne	24
160	Woodside	34
152	Gladstone	42
129	Neepawa (Junction P.T.H. No. 5)	65
119	Franklin	75
111	Minnedosa (Junction P.T.H. No. 10)	83
105	Cameron School cor.	89
100	Basswood	94
89	Newdale	105
78	Strathclair	116
67	Shoal Lake (Junction P.T.H. No. 28)	127
46	Birtle	148
35	Foxwarren	159
22	Binscarth	172
11	Russell (Junction P.T.H. No. 31)	183
0	Interprovincial Boundary	194

HIGHWAY No. 5

Mileage	Name of Place	Mileage
157	Neepawa (Junction P.T.H. No. 4)	0
152	Howden	5
147	Eden	10
136	Riding Mountain	21
130	Kelwood	27
124	Norgate (Junction with Clear Lake Road)	33
118	McCreary	39
96	Ste. Rose du Lac	61
84	Ochre River	73
79	Ochre Beach	78
77	Dauphin Beach	80
68	Dauphin (Junction P.T.H. No. 10)	89
57	P.T.H. No. 5 West P.T.H. No. 10 North	100
49	Gilbert Plains	108
39	Grandview	118
18	Bield	139
9	Roblin (Junction P.T.H. No. 31)	148
0	Interprovincial Boundary	157

FISHING IN EASTERN MANITOBA

HUNTING ON MANITOBA UPLANDS



RIPPLING WATERS IN BEAUTIFUL WHITESHELL PROVINCIAL PARK



ASSINIBOINE PARK, WINNIPEG

Provincial Trunk Highways

HIGHWAY No. 6

Mileage	Name of Place	Mileage
28	Swan River (Junction P.T.H. No. 10)	0
19	Kenville	9
9	Durban	19
3	Benito	25
0	Interprovincial Boundary	28

HIGHWAY No. 7

Mileage	Name of Place	Mileage
23	Winnipeg	0
10	Lilyfield	13
0	Stonewall	23

HIGHWAY No. 8

Mileage	Name of Place	Mileage
46	Parkdale (Junction P.T.H. No. 1)	0
30	Junction Clandeboye Road	15
26	Junction Petersfield Road	19
22	Junction Netley Road	23
18	Junction Matlock Road	27
13	Junction Whytewold Road	32
9	Winnipeg Beach	36
0	Gimli	45

HIGHWAY No. 9

Mileage	Name of Place	Mileage
4	St. Andrews Locks (Junction P.T.H. No. 1)	0
2	Fort Garry	2
0	Selkirk	4

HIGHWAY No. 10

Mileage	Name of Place	Mileage
281	International Boundary	0
272	Horton	9
265	Boissevain (Junction P.T.H. No. 3)	16
251	Minto	30
235	Junction P.T.H. No. 2	46
218	Brandon P.T.H. No. 1	63
213	Junction P.T.H. No. 1 North of Brandon	68
208	Forrest	73
197	Junction P.T.H. No. 27	84
184	Minnedosa (Junction P.T.H. No. 4)	97
178	Camerons School cor	103
164	Erickson	117
152	South Gate Riding Mtn. National Park	129
119	North Gate Riding Mtn. National Park	162
110	Dauphin (Junction P.T.H. No. 5)	171
99	P.T.H. No. 10 North P.T.H. No. 5 West	182
98	Ashville	183
72	Ethelbert	209
61	Garland	220
52	Pine River	229
32	Cowan	249
21	Renwer	260
12	Minitonas	269
0	Swan River (Junction P.T.H. No. 6)	281

HIGHWAY No. 11

Mileage	Name of Place	Mileage
19	Junction P.T.H. No. 1	0
17	Buchan	2
11	Milner	8
0	Lac du Bonnet	19

HIGHWAY No. 12

Mileage	Name of Place	Mileage
38	Winnipeg	0
37	St. Boniface (Norwood (Via Norwood Bridge)	1

HIGHWAY No. 13 (continued)

Mileage	Name of Place	Mileage
27	Prairie Grove	11
21	Lorette	17
14	Dufresne	24
8	St. Anne des Chenes	30
0	Richer	38

HIGHWAY No. 14

Mileage	Name of Place	Mileage
69	Winnipeg	0
66	Junction P.T.H. No. 3	3
60	St. Norbert	9
54	Cartier	15
45	Ste. Agathe	24
42	Union Point	27
37	Silver Plains	32
29	Morris	40
22	St. Jean Paptiste	47
13	Letellier	56
1	Emerson	68
0	International Boundary	69

HIGHWAY No. 17

Mileage	Name of Place	Mileage
9	Mile 120 on P.T.H. No. 3	0
0	International Boundary	9

HIGHWAY No. 18

Mileage	Name of Place	Mileage
39	Mile 109 on P.T.H. No. 2	0
27	Ninette	12
12	Killarney	27
5	Lena	34
0	International Boundary	39

HIGHWAY No. 21

Mileage	Name of Place	Mileage
45	Mile 155 on P.T.H. No. 2	0
37	Hartney	8
16	Deloraine (Junction P.T.H. No. 3)	29
0	International Boundary	45

HIGHWAY No. 22

Mileage	Name of Place	Mileage
44	Pipestone (Junction P.T.H. No. 2)	0
33	Bebe	11
23	Melita	21
14	Junction P.T.H. No. 24	30
6	Coulter	38
0	International Boundary	44

HIGHWAY No. 24

Mileage	Name of Place	Mileage
15	Mile 30 on P.T.H. No. 22	0
6	Pierson	9
0	Interprovincial Boundary	15

HIGHWAY No. 27

Mileage	Name of Place	Mileage
18	Mile 83 P.T.H. No. 10	0
14	Rapid City	4
0	Basswood (Junction P.T.H. No. 4)	18

HIGHWAY No. 28

Mileage	Name of Place	Mileage
47	Mile 165 on P.T.H. No. 1	0
34	Harding	13
31	Kenton	16
24	Oakner	23
18	Hamiota	29
0	Shoal Lake (Junction P.T.H. No. 4)	47

HIGHWAY No. 31

Mileage	Name of Place	Mileage
33	Mile 183 on P.T.H. No. 4	0
20	Asessippi	13
0	Junction P.T.H. No. 5	33

Historic Sites of Manitoba

(A) Lower Fort Garry. The only stone fort of the early fur trade intact in Canada. Also the site where No. 1 treaty was made between the Crown and the Chippewa and Swampy Cree Indians on August 3, 1871, whereby those tribes surrendered all their rights to the lands comprised within the boundaries of Manitoba as then existing. (P.T.H. No. 9.)

(B) Forts Rouge, Garry and Gibraltar, in the City of Winnipeg. Tablet affixed to the gateway of old Fort Garry in the park near the corner of Main and Broadway, to mark the sites of Fort Rouge established in 1738, Fort Gibraltar in 1804, old Fort Garry in 1821 and new Fort Garry 1836-1839.

(C) Fort Douglas near the C.P.R. Station in Winnipeg commemorates the site of Old Fort Douglas, the headquarters of the first British Settlement west of the Great Lakes under Captain Miles MacDonnell in 1812.

(D) Battle of Seven Oaks in 1816 between the Lord Selkirk Settlers and Hudson Bay traders on one side and the traders of the North West Company on the other. (P.T.H. No. 1E.)

(E) Dominion Lands Survey System near Headingly. Cairn and tablet mark the site where the first monument on the Dominion Lands Survey was placed on July 10, 1871. Here was commenced the survey forming the basis of land tenure in the Western Provinces. (P.T.H. No. 1.)

(F) Fort La Reine. Cairn in Portage la Prairie, to mark the site of the Fort built in October, 1738, by La Vérendrye, from which he carried on his explorations. (P.T.H. No. 1.)

(G) Cairn erected in the town of Wawanesa on the banks of the Souris River to commemorate events associated with early fur trading posts and forts built between 1785-1828 from which ran the fur trade routes to the Mandan country and which was headquarters of David Thompson, explorer and geographer from 1797-1798. (P.T.H. No. 2.)

(H) Fort Prince of Wales, Churchill, the most northerly fortress on the American continent; built by the Hudson's Bay Company, 1733 to 1747.

(1733 to 1747). Fort Prince of Wales. Tablet to commemorate the public services of Samuel Hearne, 1745-1792, who discovered the Coppermine River. He established Cumberland House, the first inland post of the Hudson's Bay Company, and later became Governor of Fort Prince of Wales.

(I) Fort Churchill, opposite Fort Prince of Wales, discovered by the Danish Expedition under Jens Munck in 1619. In 1689 the Hudson's Bay Company built the first Fort Churchill, destroyed by fire, and rebuilt in 1717.

(J) The Barrier. Emissaries of William McDougall, appointed first Lieutenant Governor refused entry to Manitoba at this point 1870. At St. Norbert Village (P.T.H. No. 14.)

(K) Fort Maurepas. On Winnipeg River. Founded by sons of La Vérendrye, 1734.

(L) Fort Ellice on Assiniboine River near junction with Qu'Appelle River. Established by Hudson's Bay Company shortly after 1821.

(M) Brandon House, old Hudson's Bay trading post.

(N) Pilot Mound, site of mounds of the prehistoric mound builders on eastern slope of Pilot Mound. (P.T.H. No. 3.)

(O) Prehistoric mounds in sections 10, 15 and 21, township 2, range 27 west. (P.T.H. No. 22.)

(P) The Narrows. The name Manitoba is derived from the Cree words Manitou, meaning "The Great Spirit" and Wapah or Wah-paow, meaning "Narrow Waters", which names were applied by the Indians to "The Narrows" as on stormy days, a sound, which they believed to be the voice of the spirit, is made by the waves dashing pebbles against the beach at "Manitoba" Island in the strait.

(Q) Roseau Route. The war road of the Sioux leading to the Lake of the Woods. The earliest route to the West. First used in 1733 by the French. LaJemmeraye, in 1736, was buried near the mouth of the Roseau. (P.T.H. No. 14.)

(R) Old North West Fur Company's trading post of Fort Montaigne de la Bosse. (P.T.H. No. 1.)

(S) Cairn in International Peace Garden, dedicated July 14, 1932.

(T) Monument to commemorate the Sieur de LaVérendrye that heroic explorer, who in 1738, was the first known white man to discover the territory comprising the present Southern Manitoba, in La Vérendrye Park, Tache Ave., St. Boniface.

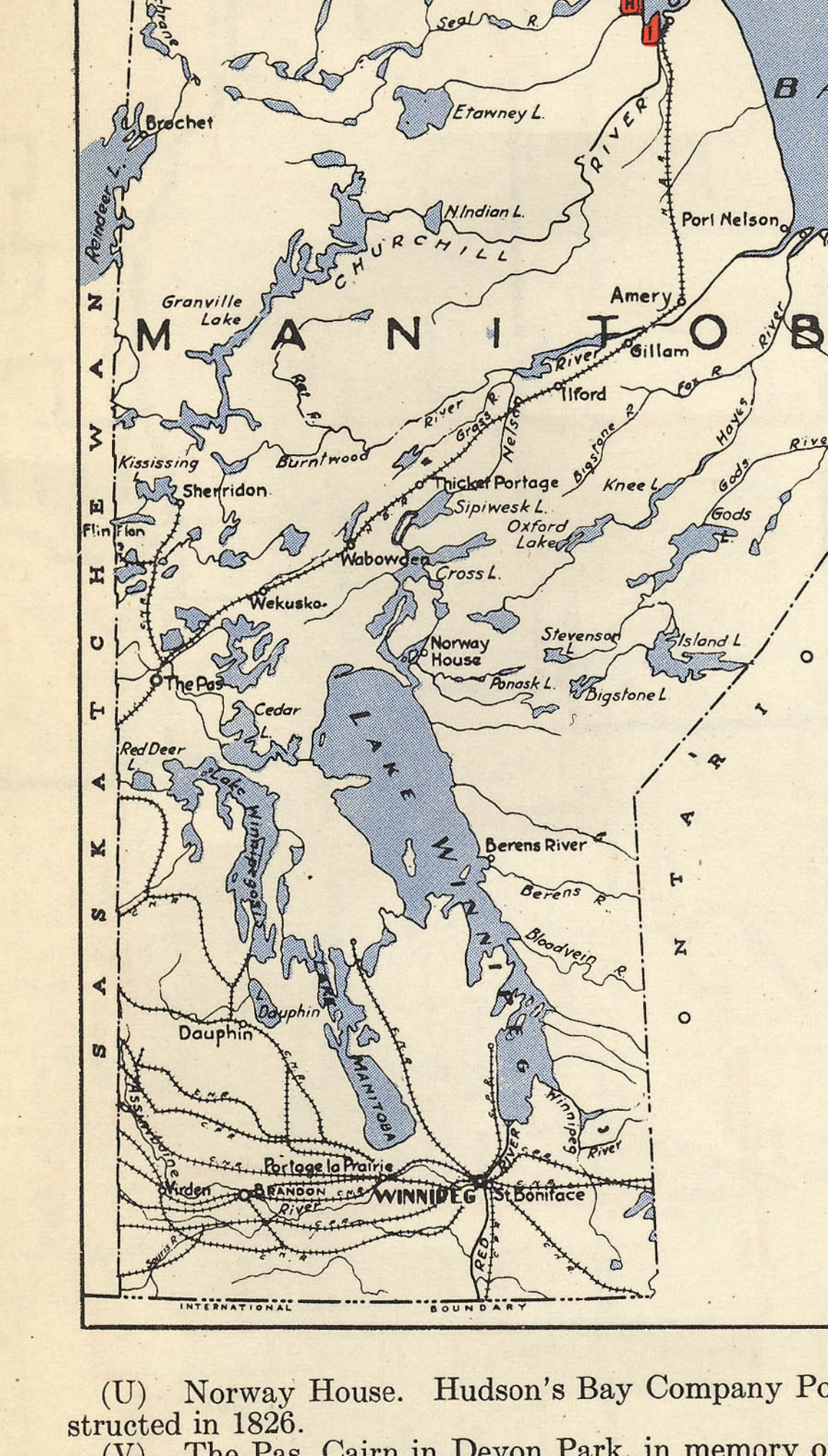

(U) Norway House. Hudson's Bay Company Post, constructed in 1826.

(V) The Pas. Cairn in Devon Park, in memory of Henry Kelsey, Hudson's Bay Company fur trader and explorer, 1691.

(W) Ste. Anne, Near Municipal Hall. Cairn to commemorate the events connected with the Dawson Road. Surveyed 1858, begun 1868, completed 1871.

(X) Winnipeg, St. John's Park. Cut stone monument to Thomas Simpson, who, with Peter Warren Dease, in 1837-39, carried out important explorations in the Arctic regions.

Information

Manitoba presents an ever changing variety of scenery, and is a magnificent playground in the very centre of Canada and the North American Continent. Countless waterways offer bathing, canoeing, sailing, and fishing; the forests afford visions of wild animal and bird life such as are rarely seen elsewhere on this continent. Manitoba is accessible from north, south, east and west by all-weather highways, railroads, airways and bus routes. For further detailed information regarding vacation trips, hunting and fishing write the Travel and Publicity Bureau, Parliament Building, Winnipeg, Canada.

PRINTED IN CANADA

Manitoba

PROVINCE OF MANITOBA
CANADA

1945 1946

Official Government
ROAD MAP



PUBLISHED BY
DEPARTMENT OF PUBLIC WORKS
PROVINCE OF MANITOBA
HON. ERRICK F. WILLIS, MINISTER
M. A. LYONS, DEPUTY MINISTER T. T. WILSON, CHIEF ENGINEER

DISTANCES FROM WINNIPEG TO IMPORTANT CANADIAN AND UNITED STATES CENTRES

	Miles
A	
Albany, N.Y.	1670
Atlanta, Ga.	1637
B	
Baltimore, Md.	1802
Banff, Alta.	1008
Benidji, Minn.	254
Billings, Mont.	908
Birmingham, Ala.	1767
Bismarck, N.D.	427
Boston, Mass.	1840
Broadview, Sask.	301
Buffalo, N.Y.	1368
Butte, Mont.	1167
C	
Calgary, Alta.	923
Cheyenne, Wyo.	1049
Chicago, Ill.	925
Cincinnati, Ohio	1182
Cleveland, Ohio	1277
Council Bluffs, Ia.	711
Crookston, Minn.	164
Cranbrook, B.C.	1012
D	
Dallas, Texas	1426
Denver, Colo.	1132
Des Moines, Ia.	758
Detroit, Mich.	1110
Detroit Lakes, Minn.	255
Dryden, Ont.	232
Duluth, Minn.	404
E	
Edmonton, Alta.	950
El Paso, Texas	2050
F	
Fargo, N.D.	227
Fort Worth, Texas	1435
Fort Frances, Ont.	290
Fort William, Ont.	450
G	
Galveston, Texas	1740
Glacier Park, Mont.	986
Golden, B.C.	1100
Grand Forks, N.D.	141
Grand Haven, Mich.	915
Grand Rapids, Mich.	947
H	
Halifax	2566
Helena, Mont.	1165
Hibbing, Minn.	365
Houston, Texas	1695
I	
Ignace, Ont.	300
Indianapolis, Ind.	1090
Indian Head, Sask.	352
International Falls, Minn.	312
Ironwood, Mich.	511
J	
Jacksonville, Fla.	1989
Jasper, Alta.	1180
K	
Kansas City, Mo.	933
Kelowna, B.C.	1460
Kenora, Ont.	145
L	
Lake Benton, Minn.	466
Lake Louise, Alta.	1045
Laredo, Texas	1885
Lethbridge, Alta.	837
Los Angeles, Cal.	2215
Ludington, Mich.	867
M	
Macleod, Alta.	870
Madison, Wis.	780
Manitowoc, Wis.	802
Maple Creek, Sask.	667
Marquette, Mich.	668
Medicine Hat, Alta.	728
Memphis, Tenn.	1513
Melville, Sask.	360
Miami, Fla.	2343
Mexico City, Mex.	2662
Milwaukee, Wis.	838
Minneapolis, Minn.	460
Minot, N.D.	300
Montreal, P.Q.	1495
Moorhead, Minn.	227
Moose Jaw, Sask.	448
Moosomin, Sask.	245
N	
Nashville, Tenn.	1366
Nelson, B.C.	1139
New Orleans, La.	1835
New York, N.Y.	1800
No. Battleford, Sask.	674
North Bay, Ont.	1137
O	
Oklahoma City, Okla.	1261
Omaha, Neb.	711
Ottawa, Ont.	1394
P	
Penticton, B.C.	1367
Philadelphia, Pa.	1696
Pierre, S.D.	621
Pittsburg, Pa.	1404
Port Huron, Mich.	1206
Port Arthur, Ont.	450
Portland, Me.	1978
Portland, Ore.	1643
Prince Albert, Sask. (via Saskatoon)	681
Prince Albert Nat. Park (via Saskatoon)	753
Q	
Quebec City, P.Q.	1674
R	
Rapid City, S.D.	811
Regina, Sask.	402
Richmond, Va.	1755
S	
St. Ignace, Mich.	870
St. Paul, Minn.	470
Salt Lake City, Utah	1540
San Antonio, Texas	1730
San Francisco, Cal.	2313
Sarnia, Ont.	1206
Saskatoon, Sask.	570
Sault Ste. Marie, Ont.	855
Sault Ste. Marie, Mich.	855
Savannah, Ga.	1904
Schreiber, Ont.	578
Seattle, Wash.	1566
Sioux City, Ia.	607
Sioux Falls, S.D.	534
Spokane, Wash.	1234
St. John	2278
St. Louis, Mo.	1190
Swift Current, Sask.	568
T	
Thief River Falls, Minn.	162
Toledo, Ohio	1168
Topeka, Kan.	891
Toronto, Ont.	1306
Tulsa, Okla.	1143
V	
Valley City, N.D.	307
Vancouver, B.C. (Via Golden)	1645
W	
Washington, D.C.	1645
Watertown, S.D.	418
Watrous, Sask.	541
Wichita, Kan.	1030
Windsor, Ont.	1104
Y	
Yankton, S.D.	585
Yellowstone Park, Wyo.	1100
Yorkton, Sask.	327

Index of Cities, Towns and Villages

A
Alexander 3 B
Alonsa 5 D
Altamont 2 E
Altona 1 F
Amaranth 4 D
Angusville 4 B
Arborg 5 F
Arden 4 D
Argyle 3 F
Arnaud 2 F
Arnes 5 G
Arrow River 3 B
Ashern 5 E
Ashville 5 C
Aubigny 2 F
Austin 3 D

B
Badger 1 H
Bagot 3 E
Baldur 2 D
Balmoral 3 F
Basswood 4 C
Beaconia 4 G
Beausejour 3 G
Beaver 3 D
Belleview 2 B
Belmont 2 D
Benito 7 A
Beulah 4 B
Bield 5 B
Binscarth 4 A
Birch River 8 B
Birds Hill 3 G
Birdtail 4 B
Birnie 4 D
Birtle 4 B
Bissett 5 H
Boissevain 2 C
Bowsman 7 B
Bradwardine 3 B
Brandon 3 C
Broad Valley 5 F
Brokenhead 3 G
Brookdale 3 C
Broomhill 2 A
Brown 1 E
Brunkild 2 F
Bruxelles 2 D
Butler 3 A

C
Caliento 1 G
Camp Morton 4 G
Camper 5 E
Camperville 7 C
Carberry 3 D
Cardale 4 B
Cardinal 2 E
Carman 2 E
Carroll 2 C
Cartwright 1 D
Chatfield 4 F
Clandeboye 3 G
Clanwilliam 4 C
Clarkleigh 4 E
Clearwater 1 D
Cormorant 11 B
Coulter 1 B
Cowan 7 B
Crandall 3 B
Croll 2 C
Cromer 3 A
Crystal City 1 D
Culross 2 E
Cypress River 2 D

D
Dallas 6 F
Dand 2 B
Darlingford 1 E
Dauphin 5 C
Davis Point 6 D
Decker 4 B
Deepdale 6 A
Deerhorn 4 E
Deleau 2 B
Deloraine 2 B
Delta 3 E
Desford 1 C
Domain 2 F
Dominion City 1 F
Douglas 3 C
Dropmore 5 A
Duck River 7 C
Dufresne 2 G
Dufrost 2 G
Dugald 3 G
Dunrea 2 C
Durban 7 A

E
East Braintree 2 H
East Selkirk 3 G
Eden 4 D
Edrans 3 D
Edwin 3 E
Elgin 2 B
Elie 3 F
Elkhorn 3 A
Elma 3 H
Elm Creek 2 E
Elphinstone 4 C
Elva 2 A
Emerson 1 F
English Brook 5 H
Ericksdale 5 E
Erickson 4 C
Erinview 4 F
Ethelbert 6 B
Ewart 2 A

F
Fairford 6 E
Fannystelle 2 F
Fisher Branch 5 F
Fishing River 6 C
Flin Flon 12 A
Fork River 6 C
Forrest 3 C
Foxwarren 4 A
Franklin 3 C
Fraserwood 4 F
Ft. Alexander 4 G
Ft. Whyte 3 F

G
Garland 6 B
Garson 3 G
Gilbert Plains 5 B
Gimli 4 G
Giroux 2 G
Gladstone 3 D
Glenboro 2 D
Glencairn 4 D
Glenella 4 D
Glenora 2 D
Goodlands 1 B
Grahamdale 6 E
Grand Beach 4 G
Grandview 5 B
Grande Pointe 3 G
Graysville 2 E
Great Falls 4 H
Greenway 2 D
Gretna 1 F
Griswold 3 B
Grosse Isle 3 F
Gunton 4 F
Guynemer 6 D
Gypsumville 6 E

H
Hallboro 3 D
Hamiota 3 B
Harding 3 B
Hargrave 3 B
Harrowby 5 A
Hartney 2 B
Haskett 1 E
Haywood 2 E
Hazelridge 3 G
Headingly 3 F
Hecla 5 G
High Bluff 3 E
Hilbre 6 E
Hillside Beach 4 G
Hnausa 5 G
Hodgson 5 F
Holland 2 D
Holmfield 1 C
Homewood 2 F
Horndean 1 F
Horton 1 C

I
Inglis 5 A
Inwood 4 F
Isabella 4 B
Isle de Chenes 2 G

K
Kaleida 1 E
Kane 2 F
Katrime 3 D
Kelwood 4 D
Kemnay 3 C
Kenton 3 B
Kenville 7 A
Keyes 3 D
Killarney 1 C
Kinosota 5 D
Kirkella 3 A
Komarno 4 F
Koostatak 6 F

L
LaBroquerie 2 G
Lac du Bonnet 4 H
Lake Frances 4 F
Lakeland 4 E
Langruth 4 E
LaRiviere 2 D
LaSalle 2 F
Lauder 2 B
Laurier 5 C
Lavenham 3 D
Lazare 4 A
Lena 1 C
Lenore 3 B
Letellier 1 F
Libau 3 G
Lockport 3 G
Lorette 2 G
Lowe Farm 2 F
Lower Ft. Garry 3 G
Lundar 4 E
Lyleton 1 A

M
Macdonald 3 E
Macgregor 3 D
Mafeking 8 B
Magnet 6 D
Makaroff 6 A
Makinak 5 C
Manigotogan 5 G
Manitou 2 E
Manson 3 A
Marchand 2 G
Margaret 2 C
Mariapolis 2 D
Marquette 3 F
Mather 1 D
Matlock 4 G
McAuley 4 A
McConnell 4 B
McCreary 4 D
Meadow Portage 6 C
Meadows 3 F
Medika 2 H
Medora 2 B
Melbourne 3 D
Meleb 4 F
Melita 2 B
Menzie 4 B
Methley 5 D
Miami 2 E
Middleboro 1 J
Millwood 4 A
Milner 3 H
Miniota 3 B
Minitonas 7 B
Minnedosa 3 C
Minto 2 C
Moline 3 C
Moosehorn 5 E
Morden 1 E
Morris 2 F
Mountain Road 4 C
Mountainside 1 B
Mowbray 1 E
Mulvihill 5 E
Myrtle 2 F

N
Napinka 2 B
Narcisse 4 F
Neelin 2 D
Neepawa 3 D
Nesbitt 2 C
Newdale 4 C
Newton 3 E
Ninette 2 C
Ninga 2 C
Niverville 2 G
Norgate 4 D
Notre Dame de Lourdes 2 E
Norway House 11 F

O
Oakbank 3 G
Oak Bluff 3 F
Oakburn 4 B
Oak Lake 3 B
Oakland 3 E
Oakner 3 B
Oakpoint 4 E
Oak River 3 B
Oakville 3 E
Oberon 3 D
Ochre River 5 C
Ogilvie 4 D
Osborne 2 F
Otterbourne 2 G

P
Petersfield 4 G
Pierson 2 A
Pilot Mound 1 D
Pinawa 3 H
Pine Falls 4 H
Pine River 6 B
Piney 1 H
Pipestone 2 B
Plumas 4 D
Plum Coulee 1 F
Point du Bois 4 H
Ponemah 4 G
Pope 3 B
Poplar Point 3 E
Portage la Prairie 3 E
Prairie Grove 3 G
Prospector 11 B
Purves 1 D

R
Rackham 4 C
Rapid City 3 C
Rathwell 2 E
Reaburn 3 F
Rennie 3 H
Renwer 7 B
Reston 1 B
Reykjavik 5 D
Reynolds 2 H
Richer 2 G
Ridgeville 1 G
Riding Mountain 4 D
Rivers 3 C
Riverton 5 G
Roblin 5 A
Roland 2 E
Root Lake 11 B
Rorketon 6 C
Rosebank 2 E
Roseisle 2 E
Rosenburg 5 F
Rosenfeld 1 F
Rossburn 4 B
Rossendale 3 E
Rosser 3 F
Russell 5 A

S
Sandilands 2 G
Sandy Hook 4 G
Sandy Lake 4 C
Sanford 2 F
Sans Souci 4 G
Sclater 7 B
Selkirk 3 G
Seven Sisters Falls 3 H
Shellmouth 5 A
Shoal Lake 4 B
Shorncliffe 5 F
Sidney 3 D
Sifton 6 C
Silverton 5 A
Sinclair 2 A
Skowman 7 C
Snowflake 1 E
Solsgirth 4 B
Somerset 2 E
Souris 2 C
South Junction 1 H
Sperling 2 F
Sprague 1 H
Starbuck 3 F
Steeprock 6 D
Steinbach 2 G
Stonewall 3 F
Stony Mountain 3 F
Strathclair 4 B
Stuartburn 1 G
Sundown 1 H
Swan Lake 2 D
Swan River 7 A
St. Adolphe 2 F
St. Alphonse 2 D
St. Boniface 3 G
St. Claude 2 E
St. Francois Xavier 3 F
St. George 4 H
St. Jean Baptiste 2 F
St. Joseph 1 F
St. Laurent 4 E
St. Malo 2 G
St. Norbert 3 F
St. Pierre 2 G
Ste. Agathe 2 F
Ste. Amelie 5 D
Ste. Anne 2 G
Ste. Elizabeth 2 F
Ste. Rose 5 D

T
Tenby 4 D
Teulon 4 F
The Pas 10 B
Thornhill 1 E
Tilston 2 A
Tolstoi 1 G
Toutes Aides 6 D
Transcona 3 G
Treesbank 2 C
Treherne 2 D
Tyndall 3 G

U
Ukraina 6 C
Underhill 2 B

V
Valley River 5 C
Vassar 1 H
Victoria Beach 4 G
Virden 3 B
Vista 4 B
Vita 1 G

W
Wadhope 5 J
Wakopa 1 C
Wanless 11 B
Warren 3 F
Warrens Landing 10 F
Wasagaming 4 C
Waskada 1 B
Wassewa 1 C
Wattsview 4 A
Waugh 2 J
Wawanesa 2 C
Westbourne 3 E
Whitemouth 3 H
Whitewater 2 B
Whytewold 4 G
Windygates 1 E
Winkler 1 E
Winnipeg 3 F
Winnipeg Beach 4 G
Winnipegosis 6 C
Woodlands 3 F
Woodridge 2 H