



Published by  
THE HIGHWAYS BRANCH  
DEPARTMENT OF PUBLIC WORKS  
PROVINCE OF MANITOBA

Hon. F. C. BELL, Minister  
H. P. STANLEY, Chief Engineer  
Geo. E. COLLINS, Deputy Minister  
Printed by R. S. Evans, Queen's Printer for the Province of Manitoba  
WINNIPEG  
1955

LITHOGRAPHED IN CANADA  
STOVIL-ADVOCATE PRESS LIMITED, WINNIPEG

### Distances to Winnipeg

TO IMPORTANT CANADIAN AND UNITED STATES CENTRES


Miles	Miles
Aberdeen, S.D. 437	Melville, Sask. 360
Albany, N.Y. 1670	Miami, Fla. 2343
Atlanta, Ga. 1837	Mexico City, Mex. 2662
Baltimore, Md. 1584	Milwaukee, Wis. 838
Buff, Alta. 1098	Minneapolis, Minn. 460
Benidji, Minn. 264	Montreal, P.Q. 1495
Billings, Mont. 908	Monroeville, Minn. 227
Birmingham, Ala. 1707	Moose Jaw, Sask. 448
Bismark, N.D. 427	Mooseomin, Sask. 245
Boston, Mass. 1840	Nashville, Tenn. N 1366
Broadview, Sask. 301	Nelson, B.C. 1130
Buffalo, N.Y. 1398	New Orleans, La. 1835
Butte, Mont. 1187	New York, N.Y. 1800
Calgary, Alta. 923	No. Saskatchewan, Sask. 674
Cheyenne, Wyo. 1049	North Bay, Ont. 1137
Chicago, Ill. 926	Oklahoma City, Okla. O 1261
Cincinnati, Ohio 1182	Omaha, Neb. 711
Cleveland, Ohio 1277	Ottawa, Ont. 1394
Council Bluffs, Ia. 714	Penticton, B.C. 1367
Crookston, Minn. 164	Philadelphia, Pa. 1698
Cranbrook, B.C. 1012	Pierre, S.D. 621
Dallas, Texas 1426	Pittsburg, Pa. 1404
Denver, Colo. 1132	Port Huron, Mich. 1206
Des Moines, Ia. 788	Port Arthur, Ont. 450
Detroit, Mich. 1110	Portland, Me. 1297
Detroit Lakes, Minn. 285	Portland, Ore. 1643
Dryden, Ont. 222	Prince Albert, Sask. 681
Duluth, Minn. 404	Prince Albert Nat. Park. (via Saskatoon) 753
Edmonton, Alta. 950	Quebec City, P.Q. R 1674
El Paso, Texas 2050	Rapid City, S.D. 811
Fargo, N.D. 227	Regina, Sask. 402
Fort Worth, Texas 1435	Richmond, Va. 1755
Fort Frances, Ont. 240	St. Ignace, Mich. S 870
Fort William, Ont. 450	St. Paul, Minn. 470
Galveston, Texas 1740	Salt Lake City, Utah. 1540
Glacier Park, Mont. 986	San Antonio, Texas. 1730
Golden, B.C. 1190	San Francisco, Cal. 2313
Grand Forks, N.D. 141	Sarnia, Ont. 1236
Grand Haven, Mich. 1130	Saskatoon, Sask. 570
Grand Rapids, Mich. 947	Sault Ste. Marie, Ont. 855
Halifax, N.S. 2566	Sault Ste. Marie, Mich. 1904
Helena, Mont. 1165	Schreiber, Ont. 578
Hibbing, Minn. 865	Seattle, Wash. 1666
Houston, Texas 1926	Sion City, Ia. 607
Ignace, Ont. 300	St. John, N.B. 854
Indianapolis, Ind. 1090	Spokane, Wash. 1224
Indian Head, Sask. 322	St. John, N.Y. 2278
International Falls, Minn. 312	St. Louis, Mo. 1190
Ironwood, Mich. 511	Swift Current, Sask. T 568
Jacksonville, Fla. 1989	The Pas, Man. 407
Jasper, Alta. 1180	Thur River Falls, Minn. 182
Kansas City, Mo. 933	Toledo, Ohio. 1188
Kelowna, B.C. 1480	Topoka, Kan. 891
Kenora, Ont. 145	Toronto, Ont. 1396
Lake Benton, Minn. 466	Tulsa, Okla. 1143
Lake Louise, Alta. 1945	Valley City, N.D. V 307
Laredo, Texas 1885	Vancouver, B.C. 1645
Leithbridge, Alta. 887	(via Golden) W
Los Angeles, Cal. 2215	Washington, D.C. 1572
Ludington, Mich. 867	Watertown, S.D. 418
Macleod, Alta. 870	Watrous, Sask. 541
Madison, Wis. 780	Wichita, Kan. 1030
Mantoloking, Wis. 892	Windsor, Ont. 1104
Maple Creek, Sask. 667	Yankton, S.D. Y 585
Marquette, Mich. 668	Yellowstone Park, Wyo. 1100
Medicine Hat, Alta. 728	Yorkton, Sask. 327
Memphis, Tenn. 1513	

### LIST OF FIRST AID POSTS IN MANITOBA

Highway	Location	Highway	Location
No. 1E.....	Parliak	No. 4.....	East of Franklin Road
".....	Lockport	No. 5.....	Dauphin Beach
".....	Carson	No. 8.....	At Netley Road
".....	Section's Corner	No. 9.....	At Madlock Road
".....	Rennie	No. 10.....	Log Cabin
No. 1W.....	West Hawk Lake	".....	Junction with P.T.H. No. 27
".....	Pineau Lake	".....	Asbville
".....	Poplar Point	".....	West of Pine River
".....	North of Sydney	".....	Overflow River
".....	Douglas	".....	Cranberry Portage
No. 1W.....	3 miles west of Kirkfield Park	No. 14.....	Junction with 14A
No. 3.....	Oak Bluff	No. 19.....	1 mile West of Norgate
No. 4.....	Woodside	No. 23.....	Jordan Sliding
		No. 75.....	Ste. Agathe



Grand Beach



St. Andrews Locks



Cathedral—St. Boniface

Manitoba

Inside the rim of adventure

### Historic Sites OF MANITOBA

1691—On P.T.H. No. 10, at The Pas, in Devon Park, a cairn in honor of HENRY KELSEY, Hudson's Bay Co. fur trader and explorer, who travelled from Hudson Bay to the Saskatchewan River via The Pas, first known white man to see the prairies.

1738—In St. Boniface, in park on Tache Ave., a heroic life-size group in bronze in honor of Pierre Gaultier de LA VERENDRYE, whose tireless search through 15 years for a route overland to the Western Sea made him the leader of the first known group of white men to reach the prairies from St. Lawrence. The statue faces THE FORKS of the Red and Assiniboine rivers, where white civilization began in the Canadian West. (See also 1818 and 1885 below.)

1738—In Winnipeg, in park on Main St. opposite the Union Depot, a tablet commemorating four fur-trade forts once built near The Forks—La Verendrye's FORT ROUGE (1738), the North-West Co.'s FORT GIBRALTAR (1804), and the Hudson's Bay Co.'s first and second FORT GARRY (1821 and 1839). (See also 1839 below.)

1738—On P.T.H. No. 5 at Windygates Road, a cairn in honor of LA VERENDRYE as the first white man to reach what are now southern Manitoba and North Dakota.

1739—On P.T.H. No. 1 West, in park at Portage la Prairie, a cairn to mark the site of FT. LA REINE, built by La Verendrye in October, 1739, as the base from which he left the rivers and ventured out on the plains, to seek the "white" Indians near what are now Bismarck and Mandan, N.D.

1785—On P.T.H. No. 2 at Wawanesa, a cairn commemorating the SOURIS RIVER FUR TRADE POSTS built in 1785-1832. From these posts ran the fur trade routes to the Mandan country. There DAVID THOMPSON, great explorer, surveyor and geographer, had his base in 1797-98.

1814—On P.T.H. No. 1 East, on Main St., in West Kildonan, a monument marking the site of the SEVEN OAKS massacre, where Governor Semple and 21 Hudson's Bay Co. men were killed, when they went out from Ft. Douglas against two hundred odds to meet a party of North-West Co. men hostile to the SASKIWK SETTLEMENT.

1818—In St. Boniface, THE BASILICA, fourth church building on the same site since the first Christian church in the Canadian West was built here in 1818. Here 100 years ago stood "the Roman mission with its TURETS TWAIN" made famous by John Greenleaf Whittier in his poem, "The Red River Voyageur." (See also 1738 and 1885.)

1831—On P.T.H. No. 9, 19 miles north of Winnipeg, LOWER FORT GARRY, the "Stone Fort." Built to replace Upper Fort Garry as the capital of the Canadian West, but only briefly so used, this fort is now the only original post of the fur-trade period still intact in Canada. Given in 1861 by the Hudson's Bay Co. to the Canadian people as a National Historic Site, to be opened in 1955. (See also 1871 below.)

1832—In Winnipeg, in park on Main St. (see 1738 above), the gate of UPPER FORT GARRY, all that remains of the famous fort from which the Canadian West was ruled during the 50 years, 1821-71, when the West was kept for Canada. The rest of the fort was torn down in 1862.

1849—On P.T.H. No. 1 East, on the river road 12 miles north of Winnipeg, ST. ANDREW'S CHURCH, the oldest stone church continuously in use in Western Canada. The interior has the original fixtures. The church replaced a log structure built in 1831.

1855—In Winnipeg, across from the C.P.R. station, THE ROSS HOUSE, first Post Office in Winnipeg.

1870—On P.T.H. No. 75, half-mile south of St. Norbert, a monument marking the site of THE BARRIER, where the Metis of Louis Riel turned back emissaries of Wm. McDougall, first lieutenant-governor of Manitoba, when he sought to enter the Red River Settlement before his powers were made legal by the transfer of Rupert's Land from the Hudson's Bay Co. to the Crown, in right of the then three-year-old Dominion of Canada.

1871—On P.T.H. No. 1 West, 13 miles west of Winnipeg, near Headingly, a cairn to mark the PRINCIPAL MERIDIAN and the site where the first monument was placed July 10, 1871, for the DOMINION LANDS SURVEY, basis of the Torrens title system of land tenure throughout Western Canada.

1871—At Lower Fort Garry (see 1831 above) on August 5, 1871, was signed TREATY No. 1 between the Crown and the Chipewya and Swampy Cree Indians, first of a series of treaties, joyfully kept by both sides, by which the Indian tribes peacefully transferred the whole of Western Canada to "The Great White Mother," Queen Victoria, and her heirs.

1872-74—On P.T.H. No. 75, two miles north of Emerson, a cairn to mark the site of FT. DUFFERIN, built by the International Boundary Commission in 1872-73. From here, in 1874, the newly organized North-West Mounted Police began their westward march to police the plains, beginning a record of discipline, calm courage and selfless devotion to duty that through nearly 80 years has brought public trust and world fame to "THE MOUNTIES," the Royal Canadian Mounted Police of today.

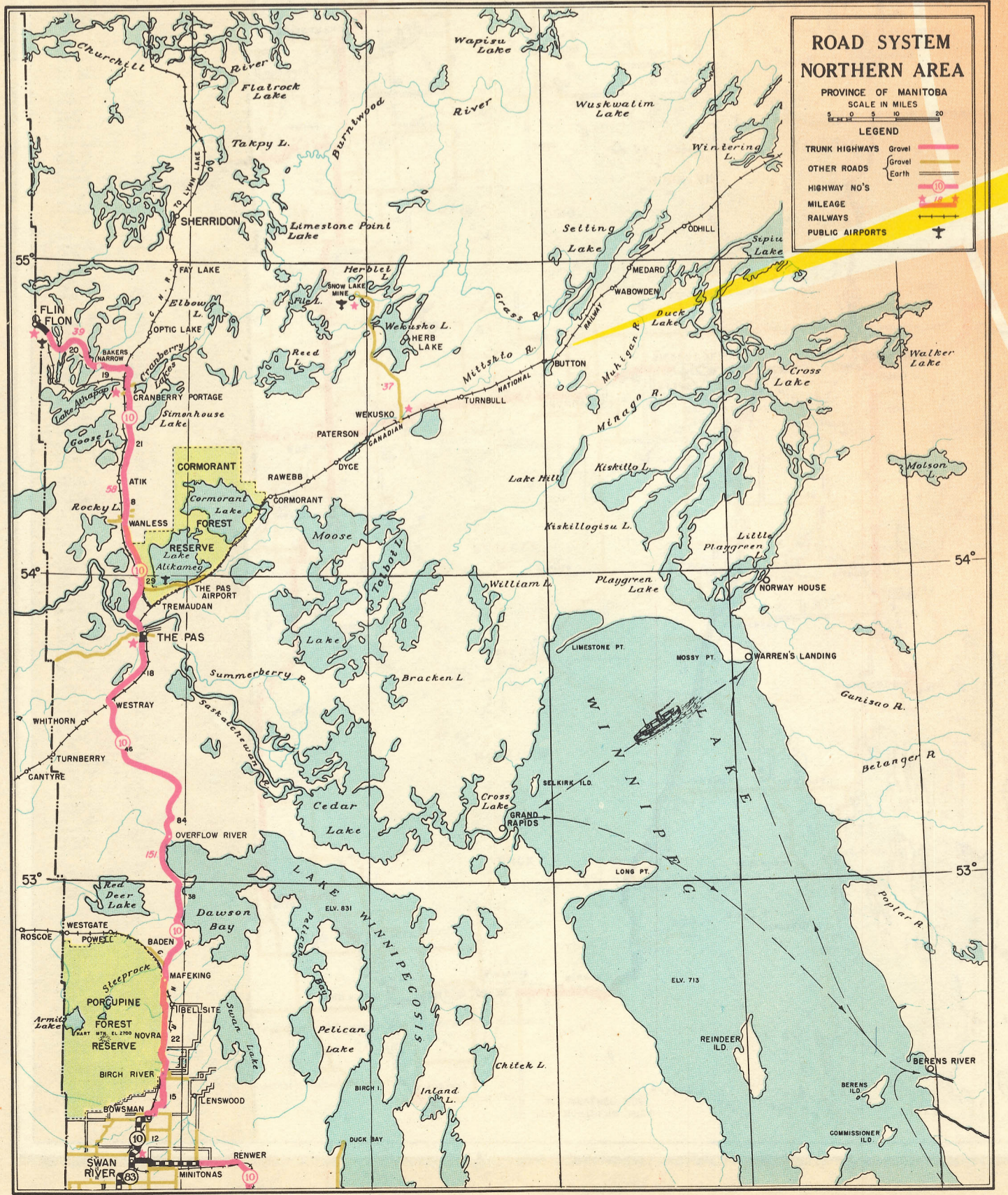
1885—In St. Boniface Basilica churchyard (see 1818 above), is a monument on the grave of Louis Riel, spokesman for the rights of the early settlers in the Red River Rising of 1870-71, and leader of the North-West Rebellion of 1885, for which last he was executed at Regina.

1923—On P.T.H. No. 10 at the international boundary, a cairn with inscription dedicating the International Peace Gardens, to commemorate 100 years of peace between Canada and the United States.

# Manitoba 1955




LEGISLATIVE BUILDING, WINNIPEG



### ROAD SYSTEM NORTHERN AREA

PROVINCE OF MANITOBA  
SCALE IN MILES

LEGEND  
TRUNK HIGHWAYS (solid line)  
OTHER ROADS (dashed line)  
HIGHWAY NO'S (circles)  
MILEAGE (numbers along lines)  
RAILWAYS (cross-ticks)  
PUBLIC AIRPORTS (square with 'A')



University of Manitoba—Fort Garry



Killarney Lake



Manitoba Dairy Farm



PROVINCIAL TRUNK HIGHWAY ROUTES THROUGH GREATER WINNIPEG

34 12 16 0 12  
MILES