The Province of MANITOBA

OFFICIAL HIGHWAY MAP



International Peace Garden at junction of Manitoba No. 10 with North Dakota No. 3

Published by
THE HIGHWAYS BRANCH
DEPARTMENT OF PUBLIC WORKS
PROVINCE OF MANITOBA
Hon. JOHN THOMPSON, Minister of Public Works
GEO. E. COLLINS, Deputy Minister   H. P. STANLEY, Chief Engineer
Printed by R. S. Evans, Queen's Printer for the Province of Manitoba
WINNIPEG, 1960
Lithographed in Canada   Bulman Bros. Ltd., Winnipeg

ROAD INFORMATION

For information on road conditions phone the Highways Branch at WHitehall 6-7469. Tourist information may be secured from the Tourist Bureau in the Legislative Building in Winnipeg between 8:30 a.m. and 5:00 p.m. Monday through Friday. Summer season to 10:00 p.m. daily including Sunday. Phone WHitehall 6-7448.

HIGHWAY SAFETY

If you plan a motor trip, become familiar with Manitoba's Safety Responsibility Law. You may obtain full details of this law from your insurance agent. At the same time he can supply you with a pink Motor Vehicle Liability Insurance card for Manitoba. It's not essential that you have this card, but it can save you from the embarrassment of having your car even temporarily impounded if you are involved in an accident.

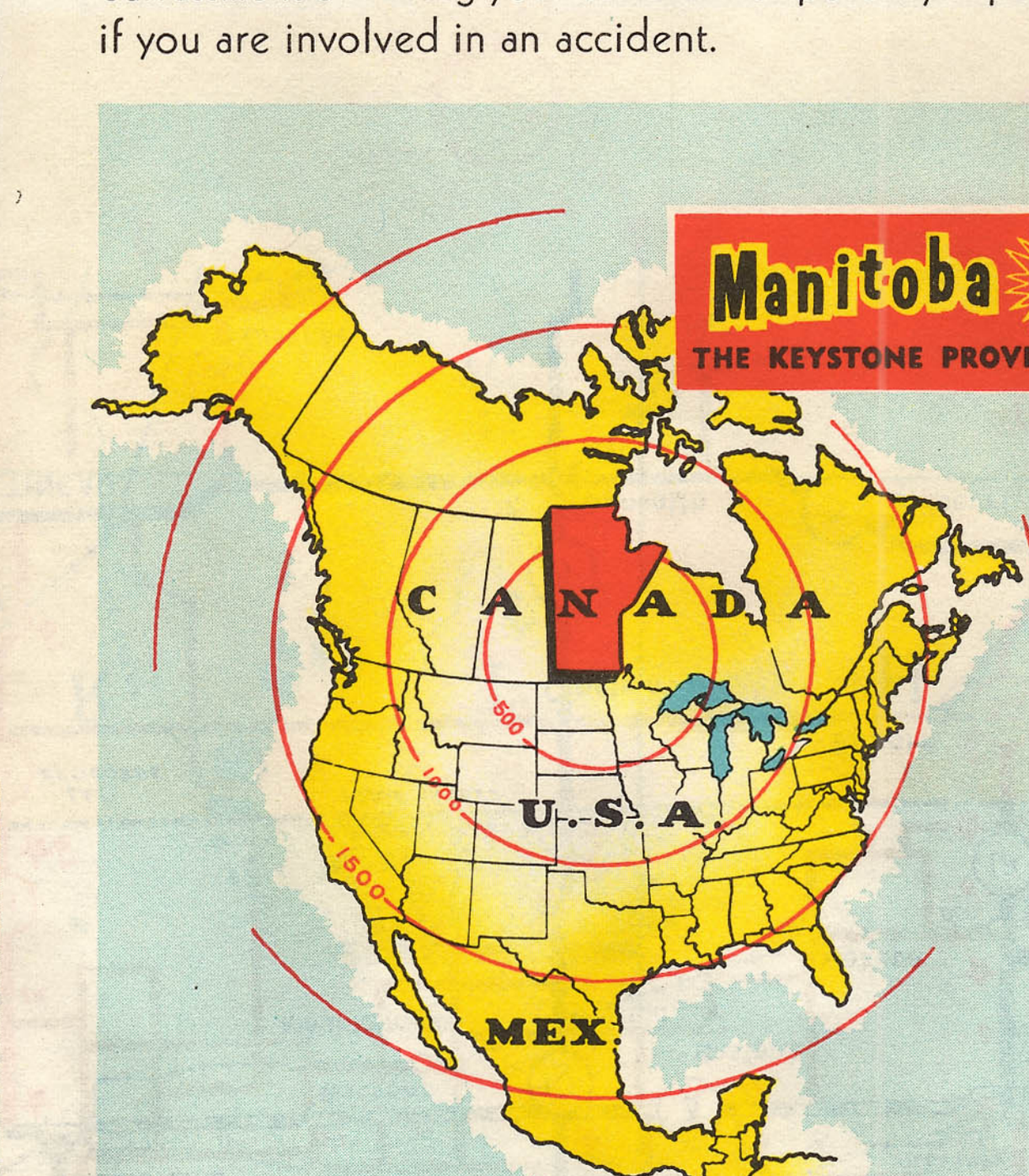

SOME HISTORIC SITES OF MANITOBA

1691—On P.T.H. No. 10, at The Pas, in Devon Park, a cairn in honor of HENRY KELSEY, Hudson's Bay Co. fur trader and explorer, who travelled from Hudson Bay to the Saskatchewan River via The Pas, first known white man to see the prairies.

1738—In St. Boniface, in park on Tache Ave., a heroic group in bronze in honor of Pierre Gaultier de LA VERENDRYE, whose tireless search through 13 years for a route overland to the Western Sea made him leader of the first known group of white men to reach the prairies from the St. Lawrence. The statue faces THE FORKS of the Red and Assiniboine rivers, where white civilization began in the Canadian West. (See also 1818 and 1885 below.)

1738—In Winnipeg, in park on Main St. opposite the Union Depot, a tablet commemorating four fur-trade forts once built near the Forks—La Verendrye's FORT ROUGE (1738), the North-West Co.'s FORT GIBRALTAR (1804), and the Hudson's Bay Co.'s first and second FORT GARRY (1821 and 1839). (See also 1839 below.)

1738—On P.T.H. No. 1 West, in park at Portage la Prairie, a cairn to mark the site of FT. LA REINE, built by La Verendrye in October, 1739, as the base from which he left the rivers and ventured out on the plains, to seek the "white" Indians near what are now Bismarck and Mandan, N.D.

1738—On P.T.H. No. 3 at Windygates Road, a cairn in honor of LA VERENDRYE as the first white man to reach what are now southern Manitoba and North Dakota.

1785—On P.T.H. No. 2 at Wawanesa, a cairn commemorating the SOURIS RIVER FUR TRADE POSTS built in 1785-1832. From these posts ran the fur trade routes to the Mandan country. There DAVID THOMPSON, great explorer, surveyor and geographer, had his base in 1797-98.

1816—On P.T.H. No. 4 East, on Main St., in West Kildonan, a monument marking the site of the SEVEN OAKS massacre, where Governor Semple and 21 Hudson's Bay Co. men were killed, when they went out from Ft. Douglas against two-to-one odds to meet a party of North-West Co. men hostile to the SELKIRK SETTLEMENT.

1818—In St. Boniface, THE BASILICA, fourth church building on the same site since the first Christian church in the Canadian West was built here in 1818. Here 100 years ago stood "the Roman mission with its TURRETS TWAIN" made famous by John Greenleaf Whittier in his poem, "The Red River Voyageur." (See also 1738 and 1885).

1831—On P.T.H. No. 9, 19 miles north of Winnipeg, LOWER FORT GARRY, the "Stone Fort". Built to replace Upper Fort Garry as the capital of the Canadian West, but only briefly so used, this fort is now the only original post of the fur-trade period still intact in Canada. Given in 1951 by the Hudson's Bay Co. to the Canadian people as a National Historic Site. (See also 1871 below).

1839—In Winnipeg, in park on Main St. (see 1738 above), the gate of UPPER FORT GARRY, all that remains of the famous fort from which the Canadian West was ruled during the 50 years, 1821-71, when the West was kept for Canada. The rest of the fort was torn down in 1882.

1849—Off P.T.H. No. 4 East, on the river road 12 miles north of Winnipeg, ST. ANDREW'S CHURCH, the oldest stone church continuously used in Western Canada. The interior has the original fixtures. The church replaced a log structure built in 1831.

1855—In Winnipeg, across from the C.P.R. station, THE ROSS HOUSE, first Post Office in Western Canada.

1869—On P.T.H. No. 75, half-mile south of St. Norbert, a monument marking the site of THE BARRIER, where the Metis of Louis Riel turned back emissaries of Wm. McDougall, first lieutenant-governor of Manitoba, when he sought to enter the Red River Settlement before his powers were made legal by the transfer of Rupert's Land from the Hudson's Bay Co. to the Crown, in right of the then three-year old Dominion of Canada.

1871—On P.T.H. No. 1 West, 13 miles west of Winnipeg near Headingley, a cairn to mark the PRINCIPAL MERIDIAN and the site where the first monument was placed July 10, 1871, for the DOMINION LANDS SURVEY, basis of the Torrens title system of land tenure throughout Western Canada.

1871—At Lower Fort Garry (see 1831 above) on August 3, 1871, was signed TREATY No. 1 between the Crown and the Chippewa and Swampy Cree Indians, first of a series of treaties, loyally kept by both sides, by which the Indian tribes peacefully transferred the whole of Western Canada to "The Great White Mother," Queen Victoria, and her heirs.

1872-74—On P.T.H. No. 75, two miles north of Emerson, a cairn to mark the site of FT. DUFFERIN, built by the International Boundary Commission in 1872-73. From here, in 1874, the newly organized North-West Mounted Police began their westward march to police the plains, beginning a record of disipline, calm courage and selfless devotion to duty that through nearly 80 years has brought public trust and world fame the "THE MOUNTIES", the Royal Canadian Mounted Police of to-day.

1885—In St. Boniface churchyard (see 1818 above), is a monument on the grave of Louis Riel, spokesman for the rights of the early settlers in the Red River Rising of 1870-71 and leader of the North-West Rebellion of 1885, for which last he was executed at Regina.

1932—On P.T.H. No. 10 at the international boundary, a cairn with inscription dedicating the International Peace Gardens, to commemorate 100 years of peace between Canada and the United States.

HOURS OF SERVICE AT CANADIAN - UNITED STATES BORDER OFFICES

All Hours are Standard Time Except as Noted*

CANADIAN OFFICE Manitoba		UNITED STATES OFFICE
Lyleton	9 a.m. - 10 p.m.	Antler
Goodlands	9 a.m. - 10 p.m.	Carbury
Coulter	9 a.m. - 10 p.m.	Westhope
Boissevain	8 a.m. - Midnight Sept. 16 - May 14 24 Hour Service May 15 - Sept. 15	Dunseith
Lena	9 a.m. - 10 p.m.	St. John
Cartwright	9 a.m. - 10 p.m.	Hansboro
Crystal City	9 a.m. - 10 p.m.	Saries
Snowflake	9 a.m. - 10 p.m.	Hannah
Windygates	9 a.m. - 10 p.m.	Maida
Haskett	9 a.m. - 10 p.m.	Walhalla
Gretna	8 a.m. - Midnight	Neche
Emerson	24 Hours Service	Pembina & Noyes

***These Offices will be on Daylight Saving Time May to September**

*Tolstoi	9 a.m. - 10 p.m.	Lancaster
*Piney	8 a.m. - 9 p.m.	Pinecreek
*South Junction	8 a.m. - 9 p.m.	Rosseau
*Middlebro	8 a.m. - Midnight	Warroad

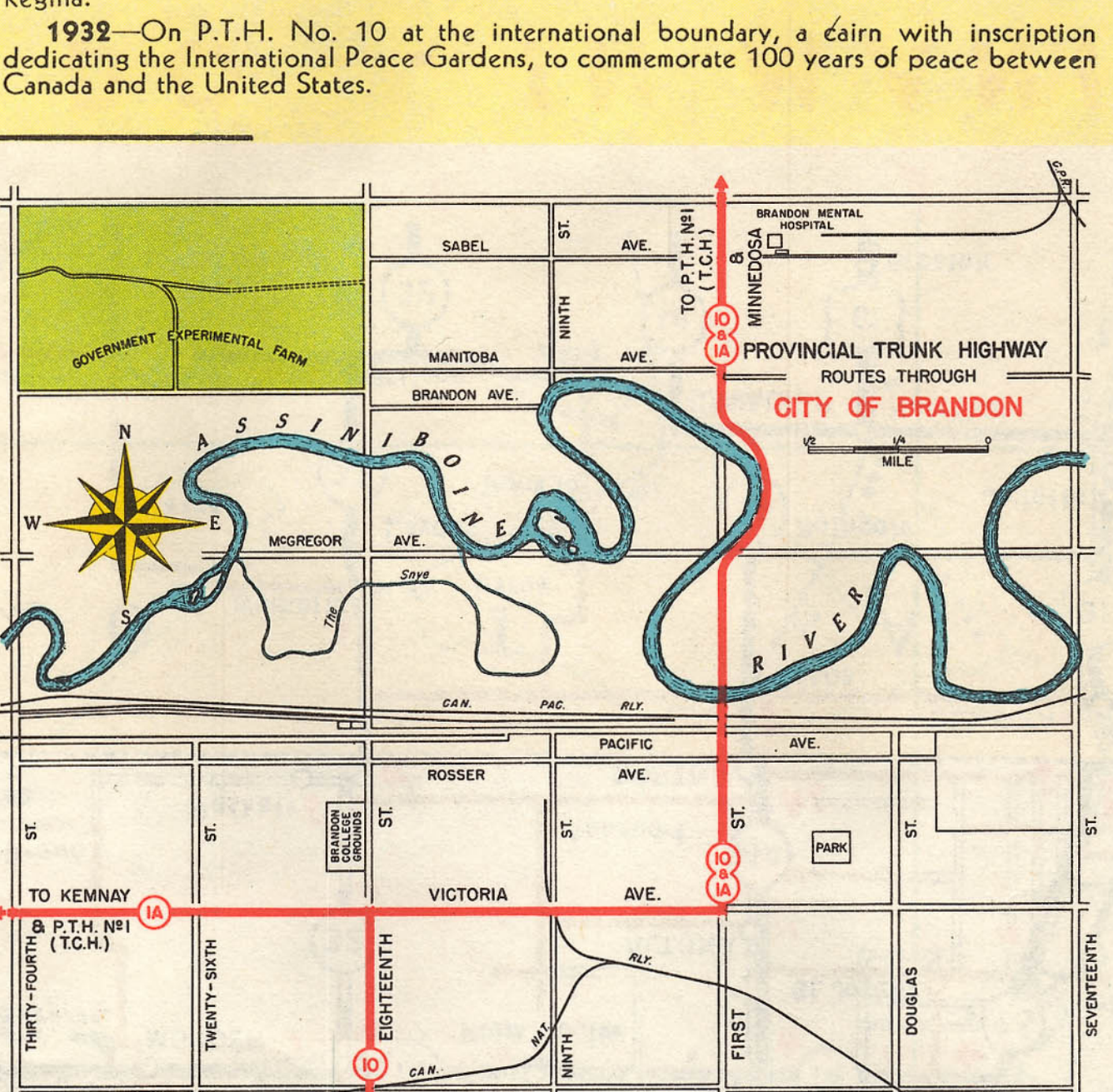

Approximate DISTANCES FROM WINNIPEG TO IMPORTANT CANADIAN AND UNITED STATES CENTRES

A
Albany, N.Y. 1594
Atlanta, Ga. 1637

B
Baltimore, Md. 1627
Banff, Alta. 938
Bemidji, Minn. 254
Billings, Mont. 876
Birmingham, Ala. 1600
Bismark, N.D. 439
Boston, Mass. 1774
Broadview, Sask. 271
Buffalo, N.Y. 1336
Butte, Mont. 1113

C
Calgary, Alta. 854
Cheyenne, Wyo. 1048
Chicago, Ill. 893
Cincinnati, Ohio 1182
Cleveland, Ohio 1243
Council Bluffs, Ia. 662
Crookston, Minn. 164

D
Dallas, Texas 1353
Denver, Colo. 1152
Des Moines, Ia. 758
Detroit, Mich. 1106
Detroit Lakes, Minn. 256
Duluth, Minn. 401

E
Edmonton, Alta. 873
El Paso, Texas 1697

F
Fargo, N.D. 237
Fort Worth, Texas 1353
Fort Frances, Ont. 268
Fort William, Ont. 450

G
Galveston, Texas 1641
Glacier Park, Mont. 999
Grand Forks, N.D. 162
Grand Rapids, Mich. 1016

H
Halifax, N.S. 2422
Helena, Mont. 1027
Hibbing, Minn. 365
Houston, Texas 1593

I
Indianapolis, Ind. 1090

J
Jacksonville, Fla. 1989
Jasper, Alta. 1111

K
Kansas City, Mo. 933
Kenora, Ont. 132

L
Lake Louise, Alta. 975
Laredo, Texas 1782
Lethbridge, Alta. 773
Los Angeles, Calif. (Summer) 2170
Los Angeles, Calif. (Winter) 2382

M
Madison, Wis. 734
Marquette, Mich. 668
Medicine Hat, Alta. 673
Memphis, Tenn. 1378
Miami, Fla. 2350
Mexico City 2543
Milwaukee, Wis. 809
Minneapolis, Minn. 458
Minot, N.D. (Via Brandon) 308
Montreal, P.Q. 1427
Moose Jaw, Sask. 409

N
Nashville, Tenn. 1380
Nelson, B.C. 1107
New Orleans, La. 1755
New York, N.Y. (Via NYST) 1745
North Battleford, Sask. 630
North Bay, Ont. 1164

O
Oklahoma City, Okla. 1298
Omaha, Neb. 665
Ottawa, Ont. 1303

P
Penticton, B.C. 1336
Philadelphia, Pa. 1706
Pittsburgh, Pa. 1404
Port Arthur, Ont. 445
Portland, Me. 1841
Portland, Ore. 1735
Prince Albert, Sask. (Via Saskatoon) 639

Q
Quebec City, P.Q. 1679

R
Rapid City, S.D. 769
Regina, Sask. 365
Richmond, Va. 1702

S
St. Paul, Minn. 468
Salt Lake City, Utah 1441
San Antonio, Texas 1628
San Francisco, Calif. 2208
Sarnia, Ont. 1111
Saskatoon, Sask. 532
Sault Ste. Marie, Mich. 830
Savannah, Ga. 1913
Seattle, Wash. 1645
Sioux City, Ia. 564
Sioux Falls, S.D. 500
Spokane, Wash. 1355
St. John, N.B. 2123
St. Louis, Mo. 1050
Swift Current, Sask. 521

T
Thief River Falls, Minn. 162
Toledo, Ohio 1130
Topeka, Kan. 836
Toronto, Ont. 1306
Tulsa, Okla. 1074

V
Vancouver, B.C. (Via No. 1) 1640
Vancouver, B.C. (Via No. 3) 1574

W
Washington, D.C. 1572
Watertown, S.D. 418
Watrous, Sask. 478
Wichita, Kan. 947
Windsor, Ont. 1130

Y
Yorkton, Sask. 327

MANITOBA

THE KEYSTONE PROVINCE

Bakers Narrows Bridge (West Channel) on P.T.H. No. 10

Official Highway Map

1960

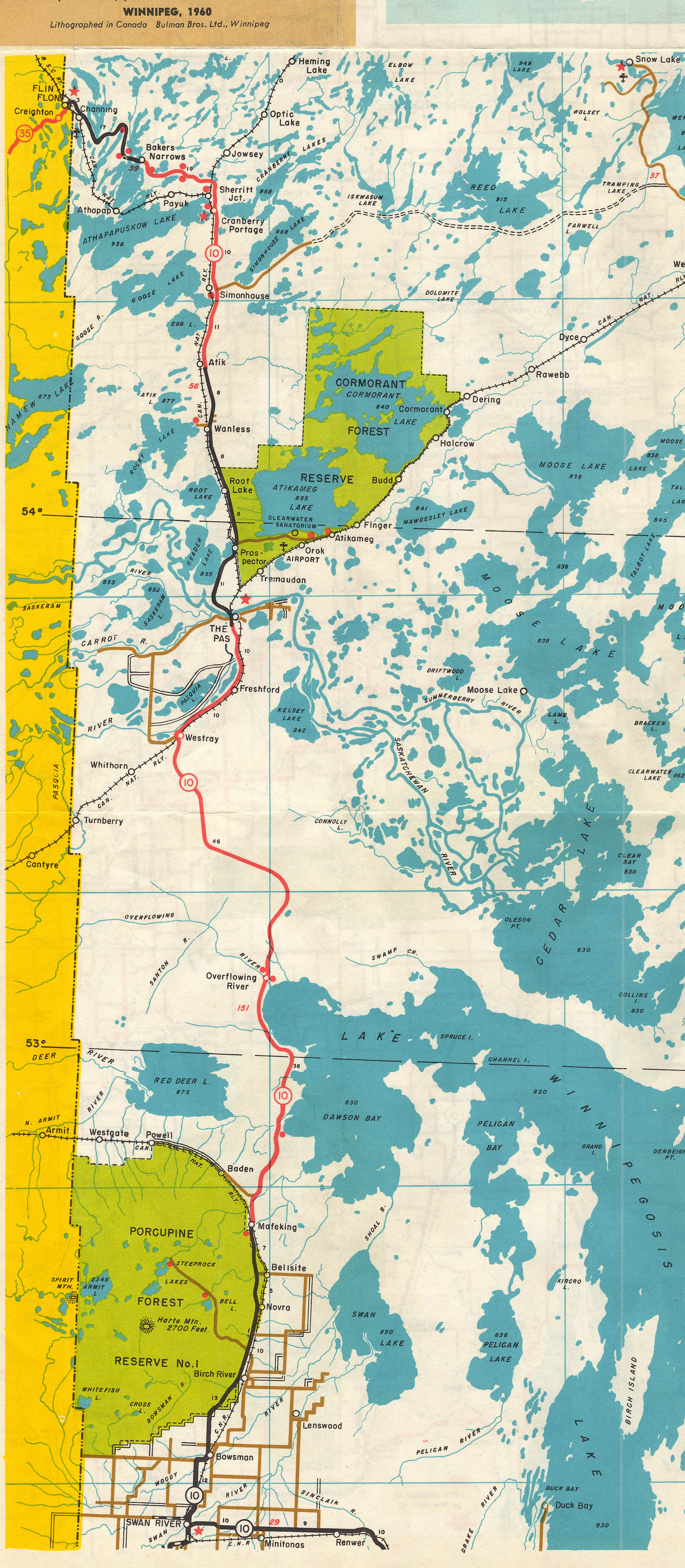

INDEX TO CITIES, TOWNS AND VILLAGES

WITH POPULATION OF PRINCIPAL POINTS (50 OR OVER)

Alexander, 291 .... B2
Alonsa, 116 .... D4
Altamont, 135 .... D1
Altona, 1698 .... E1
Amaranth, 358 .... D4
Angusville, 254 .... A4
Anola, 68 .... F2
Arbakka G1
Arborg, 726 .... F4
Arden, 226 .... C3
Argyle, 61 .... E3
Arnaud, 95 .... F1
Arnes F4
Arrow River B3
Ashern, 417 .... D5
Ashville B5
Athapap .... N. Area
Atik .... N. Area
Atikameg, 141 .... N. Area
Aubigny, 141 .... F2
Austin, 323 .... D2

Baden .... N. Area
Badger G1
Bagot, 55 .... D3
Baker's Narrows .... N. Area
Baldur, 387 .... C1
Balmoral, 121 .... F3
Basswood, 114 .... B3
Beaconia F3
Beausejour, 1523 .... F3
Beaver D3
Belleview B2
Belmont, 419 .... C2
Bellsite, 82 .... N. Area
Benito, 487 .... A6
Beresford Lake H4
Beulah A3
Bield A5
Binscarth, 452 .... A4
Birch River, 722 .... N. Area
Bird's Hill, 174 .... F3
Birdtail B4
Birnie, 95 .... C3
Birtle, 806 .... A3
Bissett, 770 .... G4
Boggy Creek A5
Boissevain, 1115 .... B1
Bowsman, 519 .... N. Area
Bradwardine, 108 .... B3
Brandon, 24796 .... C2
Broad Valley, 66 .... E4
Brokenhead F3
Brookdale, 128 .... C3
Broomhill A2
Brown E1
Brunkild, 118 .... E2
Bruxelles, 53 .... D2
Budd .... N. Area
Bull Head Harbor F5
Butler A2

Caliento G1
Camp Morton F4
Camper E4
Camperville B6
Carberry, 1065 .... C2
Cardale, 86 .... B3
Cardinal, 67 .... D2
Carey F2
Carman, 1884 .... E2
Carrick G1
Carroll, 78 .... B2
Cartwright, 459 .... C1
Cayer D5
Channing .... N. Area
Chatfield, 110 .... E4
Clandeboye, 78 .... F3
Clanwilliam, 188 .... C3
Clarkleigh E4
Clearwater, 158 .... D1
Cormorant, 244 .... N. Area
Coulter A1
Cowan, 76 .... B6
Cranberry Portage .... N. Area
Crandall, 124 .... B3
Croll B1
Cromer, 127 .... A2
Crystal City, 505 .... D1
Culross E2
Cypress River, 297 .... D2

Dallas E5
Dand B1
Darlingford, 233 .... D1
Dauphin, 6190 .... C5
Davis Point D6
Decker, 86 .... B3
Deepdale A5
Deerhorn E4
Deerwood D2
Deleau B2
Deloraine, 900 .... B1
Delta, 61 .... D3
Dering .... N. Area
Desford C1
Domain F2
Dominion City, 583 .... F1
Douglas, 241 .... C2
Dropmore A4
Duck Bay .... N. Area
Duck River, 56 .... B6
Dufresne F2
Dufrost, 89 .... F1
Dugald, 114 .... F2
Dunrea, 202 .... C2
Durban, 119 .... A6
Dyce .... N. Area

East Braintree H2
East Kildonan(C)18718 .... F2
East Selkirk F3
Eden, 169 .... C3
Edrans D3
Edwin D2
Elgin, 305 .... B2
Elie, 308 .... E2
Elkhorn, 673 .... A3
Elma, 172 .... G2
Elm Creek, 341 .... E2
Elphinstone, 376 .... B4
Elva A1
Emerson, 896 .... F1
Erickson, 488 .... C3
Eriksdale, 190 .... E4
Erinview E3
Ethelbert, 505 .... B5
Ewart A2

Fairford D5
Fannystelle, 177 .... E2
Finger .... N. Area
Fisher Branch, 374 .... E4
Fishing River C5
Flin Flon, 10234 .... N. Area
Florze G1
Fork River, 200 .... C5
Forrest C3
Fortier E2
Foxwarren, 270 .... A4
Freshford .... N. Area
Franklin, 91 .... C3
Fraserwood, 89 .... F4
Ft. Alexander G4
Ft. Whyte F2

Gardenton, 157 .... F1
Garland B6
Garson F3
Gilbert Plains, 859 .... B5
Gimli, 1660 .... F4
Giroux, 178 .... F2
Gladstone, 882 .... D3
Glenboro, 765 .... C2
Glencairn C4
Glenella, 236 .... C4
Glenora, 65 .... C1
Goodlands, 152 .... B1
Grahamdale, 51 .... D5
Grand Beach F4
Grande Pointe, 139 .... F2
Grandview, 963 .... B5
Graysville E2
Great Falls, 150 .... G3
Greenway C1
Gretna, 603 .... E1
Griswold, 153 .... B2
Gross Isle E3
Grunthal, 267 .... F2
Gull Harbor F5
Gunton, 85 .... F3
Guynemer D5
Gypsumville, 224 .... D6

Hadashville, 60 .... G2
Halcrow .... N. Area
Hallboro C3
Hamiota, 690 .... B3
Harcus D4
Harding, 52 .... B3
Hargrave, 51 .... A2
Harrowby A4
Hartney, 554 .... B2
Haskett E1
Haywood, 145 .... E2
Hazel G2
Hazelglen F3
Hazelridge, 70 .... F3
Headingley, 231 .... E2
Hecla F5
Heming Lake .... N. Area
Herb Lake, 65 .... N. Area
High Bluff, 114 .... E3
Hilbre D5
Hillside Beach F4
Hnausa, 81 .... F4
Hodgson, 234 .... E5
Holland, 428 .... D2
Holmfield, 139 .... C1
Homewood E2
Horndean, 191 .... E1
Horton B1

Ile Des Chenes, 232 .... F2
Inglis, 281 .... A4
Inwood, 243 .... E3
Isabella, 54 .... B3

Jordan E1
Jowsey .... N. Area
Justice C3

Kaleida D1
Kane E1
Katrime D3
Kelwood, 352 .... C4
Kemnay, 54 .... B2
Kenton, 236 .... B3
Kenville, 151 .... A6
Keyes D3
Killarney, 1434 .... C1
Kinosota D4
Kirkella A3
Komarno, 105 .... F3
Koostatak E5

La Broquerie, 386 .... G2
Ladywood G3
Lac du Bonnet, 523 .... G3
Lake Francis E3
Lakeland D3
Langruth, 249 .... D3
LaRiviere, 232 .... D1
La Salle, 138 .... F2
Lauder, 91 .... B2
Laurier, 307 .... C4
Lavenham, 71 .... D2
Lena C1
Lenore, 111 .... B3
Lenswood .... N. Area
Letellier, 314 .... F1
Libau F3
Little Grand Rapids H6
Lockport, 387 .... F3
Lorette F2
Lowe Farm E1
Lower Fort Garry, 67 .... E3
Lundar, 647 .... E4
Lyleton, 127 .... A1

MacDonald, 166 .... D3
MacGregor, 611 .... D2
Mafeking .... N. Area
Magnet C5
Makaroff, 62 .... A5
Makinak, 105 .... C4
Manigotogan, 238 .... G5
Manitou, 795 .... D1
Manson, 60 .... A3
Marchand G2
Margaret, 126 .... G2
Mariapolis, 221 .... D1
Marquette, 73 .... E3
Mather, 123 .... C1
Matheson Island, 166 .... F6
Matlock F3
McArthur Falls G3
McAuley, 166 .... A3
McConnell B3
McCreary, 563 .... C4
McKinley G2
Meadow Portage, 61 .... C6
Meadows E3
Medika G2
Medora, 98 .... B1
Melbourne C2
Meleb F4
Melita, 926 .... A1
Menisino G1
Menzie B4
Methley C5
Miami, 371 .... E1
Middlebro, 196 .... H1
Millwood A4
Milner Ridge, 63 .... G3
Miniota, 268 .... A3
Minitonas, 663 .... B6
Minnedosa, 2306 .... C3
Minto, 176 .... B2
Moline B3
Molson, 84 .... G3
Moosehorn D5
Moose Lake .... N. Area
Morden, 2237 .... E1
Morris, 1260 .... F1
Mountain Road C3
Mountainside B1
Mowbray D1
Mulvihill E4
Myrtle E1

Napinka, 181 .... B1
Narcisse E4
Neelin, 72 .... C1
Neepawa, 3109 .... C3
Nesbitt, 75 .... C2
Newdale, 281 .... B3
Newton E2
Ninette, 671 .... C2
Ninga, 157 .... C1
Niverville, 456 .... F2
Norgate C4
North Brandon C3
Notre Dame de Lourdes, 512 .... D2
Novra .... N. Area

Oakbank, 193 .... F2
Oak Bluff F2
Oakburn, 402 .... B4
Oak Lake, 471 .... B2
Oakland D3
Oakner B3
Oak Point, 284 .... E3
Oak River, 248 .... B3
Oakville, 372 .... E2
Oberon C3
Ochre River, 332 .... C4
Ogilvie D3
Optic Lake .... N. Area
Orak .... N. Area
Osborne F2
Ostenfeld G2
Otterbourne, 172 .... F2
Overflowing River .... N. Area

Paulson C5
Payuk .... N. Area
Petersfield, 141 .... F3
Pierson, 221 .... A1
Pilot Mound, 785 .... D1
Pinawa G3
Pine Dock Harbor, 96 .... F5
Pine Falls, 1103 .... G4
Pine River, 351 .... B6
Piney, 156 .... G1
Pipestone, 251 .... A2
Plumas, 340 .... D3
Plum Coulee, 498 .... E1
Pointe du Bois, 353 .... H3
Polonia C3
Ponemah F3
Pope B3
Poplarfield, 123 .... E4
Poplar Park F3
Poplar Point, 258 .... E3
Portage la Prairie, 10525 .... D3
Powell .... N. Area
Powerview, 1078 .... G4
Prairie Grove F2
Prospector .... N. Area
Pulp River B6
Purves D1

Rackham, 72 .... B4
Rapid City, 434 .... B3
Rathwell, 202 .... D2
Rawebb .... N. Area
Reaburn E3
Red Rose E5
Regent B1
Rennie, 124 .... H2
Renwer B6
Reston, 535 .... A2
Reykjavik D5
Reynolds G2
Richer G2
Ridgeville, 92 .... F1
Riding Mountain, 222 .... C4
Rivers, 1422 .... B3
Riverton, 795 .... F4
Roblin, 1173 .... A5
Roland, 468 .... E1
Root-Lake .... N. Area
Rorekton, 388 .... C5
Rosa F1
Rosebank E1
Roseisle, 74 .... D2
Rosenburg F5
Rosenfeld, 338 .... E1
Rosenort, 92 .... E1
Ross G2
Rossburn, 589 .... B4
Rossendale D2
Rosser, 66 .... E3
Routledge B2
Russell, 1227 .... A4

San Clara, 101 .... A5
Sandilands G1
Sandy Hook, 105 .... F4
Sandy Lake, 343 .... B4
Sanford, 112 .... E2
Sans Souci F3
Sarto F2
Scanterbury F3
Sclater B6
Selkirk, 7413 .... F3
Seven Sisters Falls, 121 .... G3
Shellmouth, 73 .... A4
Shergrove D4
Shilo C2
Sherritt Jct. .... N. Area
Shoal Lake, 751 .... B3
Shorncliffe F4
Shortdale A5
Sidney, 161 .... B2
Sifton, 294 .... B5
Silver Falls G3
Silverton A4
Simonhouse .... N. Area
Sinclair, 77 .... A2
Skownan, 61 .... C6
Snowflake, 83 .... D1
Snow Lake, 659 .... N. Area
Solsgirth, 82 .... B3
Somerset, 540 .... D2
Souris, 1759 .... B2
South Junction, 236 .... G1
Spearhill, 108 .... D5
Sperling, 187 .... E2
Sprague H1
Starbuck, 238 .... E2
Stead G3
Steep Rock, 192 .... D5
Steinbach, 2688 .... F2
Stonewall, 1110 .... F3
Stoney Mountain, 1071 .... F3
Strathclair, 461 .... B3
Stuartburn F1
Sundown, 162 .... G1
Swan Lake, 332 .... D2
Swan River 2644 .... A6
Sylvan E4
St. Adolphe, 218 .... F2
St. Alphonse D2
St. Ambroise E3
St. Boniface(C)28851 .... F2
St. Claude, 530 .... D2
St. Francois Xavier E2
St. George G4
St. James (C), 26502 .... F2
St. Jean Baptiste, 479 .... F1
St. Joseph, 74 .... E1
St. Labre G1
St. Laurent, 654 .... E3
St. Lazare, 323 .... A3
St. Malo, 411 .... F1
St. Martin, 54 .... D6
St. Norbert, 538 .... F2
St. Pierre, 838 .... F2
Ste. Agathe, 242 .... F2
Ste. Amelie, 67 .... C4
Ste. Anne, 977 .... F2
Ste. Elizabeth F1
Ste. Rose, 740 .... C4

Tenby D3
Teulon, 634 .... F3
The Pas, 3971 .... N. Area
Thornhill, 54 .... E1
Tilston, 129 .... A2
Tolstoi, 104 .... F1
Toutes Aids C5
Transcona, 8312 .... F2
Treesbank C2
Treherne, 551 .... D2
Tremauden .... N. Area
Turnberry .... N. Area
Twin Lakes Beaches E3
Two Creeks A3
Tyndall, 351 .... F3

Ukraina B5
Underhill B2
Union Point F2

Valley River B5
Vassar, 224 .... G1
Victoria Beach F4
Virden, 3225 .... A2
Vista, 72 .... B4
Vita, 356 .... F1
Vivian, 115 .... G2
Vogar D4

Wadhope H4
Wakopa C1
Wanless .... N. Area
Warren, 229 .... E3
Wasagaming, 65 .... C4
Waskada, 357 .... B1
Wassewa B1
Wattsview A3
Waugh H2
Wawanesa, 440 .... C2
Wekusko .... N. Area
Wellwood, 86 .... C3
Westbourne, 161 .... D3
Westgate .... N. Area
Westray .... N. Area
Wheatlands, 203 .... B3
Whitemouth, 245 .... G3
Whitewater B1
Whitehorn .... N. Area
Whytewold F3
Willen A3
Windygates D1
Winkler, 1634 .... E1
Winnipeg(C)255093 .... F2
Winnipeg Beach, 805 .... F3
Winnipegosis, 984 .... C5
Woodlands, 101 .... E3
Woodridge, 327 .... G1
Woodside D3

Zbaraz E4
Zhoda G1

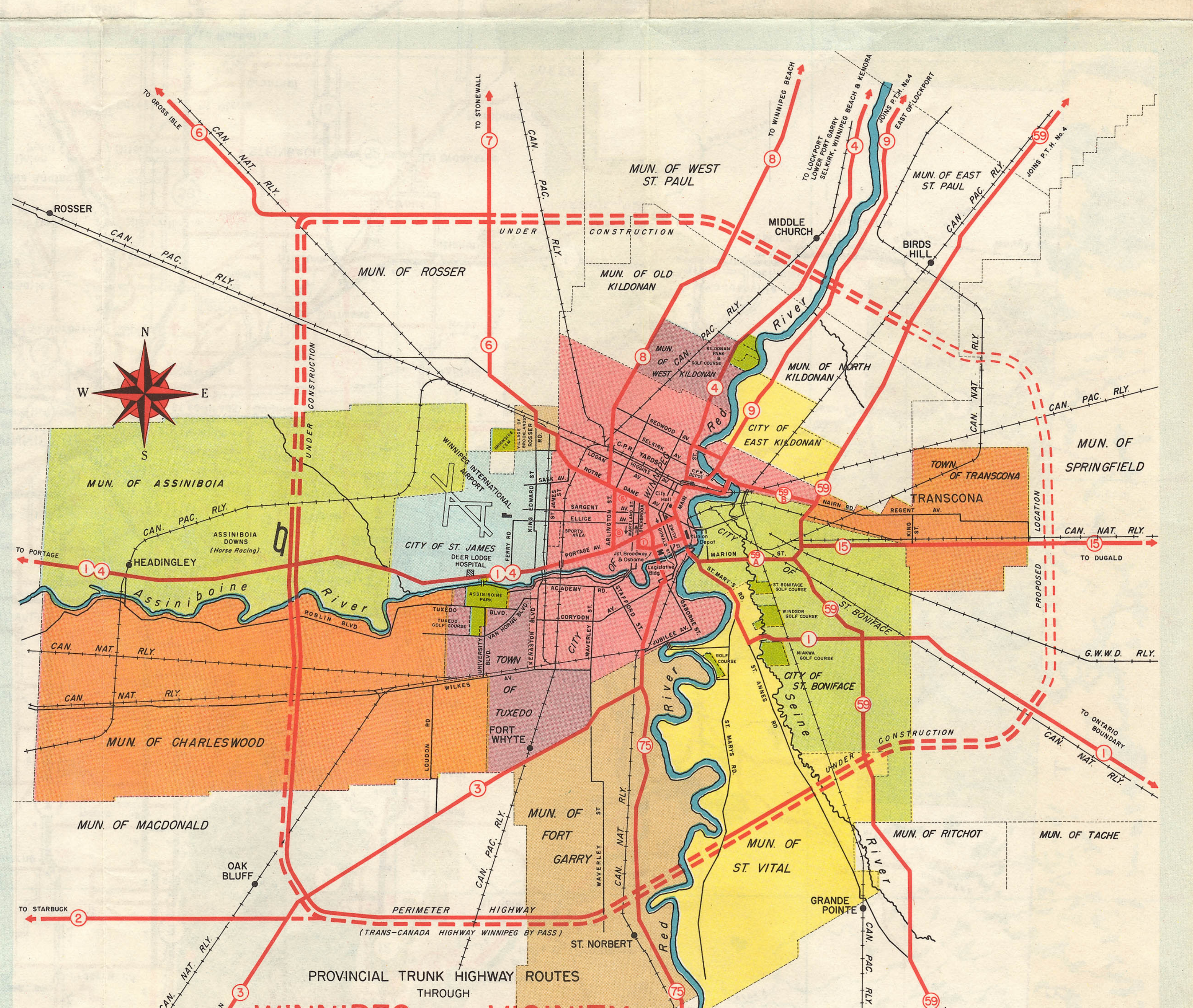

PROVINCIAL TRUNK HIGHWAY MILEAGE

NOTE — The mileage given for Highway No. 1 (West of Winnipeg) and Highway No. 1 (East of Winnipeg) and Highway No. 4 (West of Winnipeg) and Highway No. 4 (East of Winnipeg) and the Highways No. 3, 6, 8, 9, 15 and 75 is computed to and from the Junction of Broadway and Osborne Street, Winnipeg.

Mileage — Name of Place — Mileage

P.T.H. No. 1 East of Wpg. (Trans-Canada Hwy.)
98 Winnipeg(Osborne&Broadway) 0
95 Jct. Ste. Anne's Road 3
92 Jct. No. 59 6
75 Dufresne 23
70 Jct. No. 12 28
61 Richer 37
36 Jct. No. 11 62
31 McKinley 67
27 McMunn 71
23 East Braintree 75
9 Falcon Lake 89
0 Jct. with Ont. No. 17 98

P.T.H. No. 1 West of Wpg. (Trans-Canada Hwy.)
204 Winnipeg(Osborne&Broadway) 0
192 Headingley 12
188 Jct. No. 4 16
176 Elie 28
169 Fortier 35
164 Jct. No. 13 40
155 Jct. No. 4 49
152 Portage la Prairie (No. 4A) 52
144 Jct. No. 4 60
136 Bagot 68
129 MacGregor 75
122 Austin (Jct. No. 34) 82
115 Sidney 89
103 Jct. Carberry Road 101
87 Douglas 117
77 Jct. No. 10 & 1A (North of Brandon) 127
66 Kemnay (West Jct. No. 1A) 138
60 Alexander 144
51 Griswold (Jct. No. 21) 153
44 Oak Lake 160
36 Routledge 168
29 Virden 175
27 East Jct. No. 83 177
23 West Jct. No. 83 181
21 Hargrave 183
12 Elkhorn 192
4 Kirkella 200
3 Jct. No. 41 201
0 Jct. with Sask. No. 1 204

P.T.H. No. 1A Via Brandon to Kemnay
13 Jct. No. 1 (TCH) & No. 10 0
9 South Jct. No. 10 (Victoria Ave. & Eighteenth St.) 4
0 West Jct. No. 1(T.C.H.) Kemnay 13

P.T.H. No. 2
194 Oak Bluff Jct. No. 3 0
181 Starbuck 13
173 Fannystelle 21
167 Culross 27
162 Elm Creek (Jct. No. 13) 32
152 Haywood 42
145 St. Claude 49
136 Rathwell 58
129 Treherne 65
121 Holland (Jct. No. 34) 73
110 Cypress River 84
101 Glenboro 93
86 Jct. No. 18 108
83 Jct. Wawanesa E. Access Rd. (2 miles) 111
79 Jct. Wawanesa W. Access Rd. (3 miles) 115
74 Nesbitt 120
70 South Jct. No. 10 124
68 North Jct. No. 10 126
65 Carroll 129
55 Souris (Jct. No. 22) 139
46 North Jct. No. 21 148
41 South Jct. No. 21 153
38 Deleau 156
21 Pipestone (Jct. No. 83) 173
15 Reston 179
6 Sinclair 188
0 Jct. with Sask. No. 13 194

P.T.H. No. 3
251 Winnipeg(Osborne&Broadway) 0
248 Jct. No. 75 & McGillivray Blvd. 3
240 Oak Bluff (Jct. No. 2) 11
232 Sanford 19
223 Brunkild 28
215 Sperling 36
207 Homewood 44
201 Carman (Jct. No. 13) 50
191 Jordan (Jct. No. 23) 60
179 Jct. No. 14 72
175 Morden 76
169 Thornhill 82
163 Jct. No. 31 88
162 Darlingford 89
153 Manitou 98
146 La Riviere 105
138 Jct. No. 34 113
135 Pilot Mound 116
131 Crystal City 120
130 East Jct. No. 3A 121
127 Jct. No. 17 124
123 West Jct. No. 3A 128
116 Mather 135
109 Cartwright (Jct. No. 28) 142
95 South Jct. No. 18 156
89 Killarney (North Jct. No. 18) 162
71 Jct. No. 10 180
61 Jct. Whitewater Road 190
50 South Jct. No. 21 201
49 Deloraine 202
45 North Jct. No. 21 206
36 Medora 215
23 Melita (North Jct. No. 83) 228
15 South Jct. No. 83 236
6 Pierson 245
0 Jct. with Sask. No. 18 251

P.T.H. No. 3A
7 East Jct. No. 3 0
3 Clearwater 4
0 West Jct. No. 3 7

P.T.H. No. 4 East of Wpg.
113 Winnipeg(Osborne&Broadway) 0
101 Parkdale (Jct. No. 8A) 12
96 West Jct. No. 9 17
95 East Jct. No. 9 18
92 Jct. No. 59 21
84 Garson 29
82 Tyndall 31
81 West Jct. No. 12 32
75 Beausejour 38
74 East Jct. No. 12 39
55 North Jct. No. 11 58
46 Whitemouth 67
42 South Jct. No. 11 71
25 Rennie 88
0 Jct. with Ont. No. 17 113

P.T.H. No. 4 West of Wpg.
237 Winnipeg(Osborne&Broadway) 0
225 Headingley 12
221 Jct. No. 1 (T.C.H.) 16
218 St. Francois Xavier 19
194 Poplar Point 43
185 High Bluff 52
181 Jct. No. 1 (T.C.H.) 56
178 Portage la Prairie (Jct. No. 4A) 59
170 Jct. No. 1 (T.C.H.) 67
164 MacDonald (Jct. No. 4A) 73
157 Westbourne 80
151 Jct. No. 50 86
146 Woodside 91
138 Gladstone (Jct. No. 34) 99
115 Neepawa (Jct. No. 5) 122
105 Jct. Franklin Rd. 132
97 Jct. No. 10 (South) 140
95 Minnedosa 142
92 Jct. No. 10 (North) 145
86 Basswood (Jct. No. 27) 151
77 Newdale 160
68 Strathclair 169
58 Shoal Lake (Jct. No's. 21 & 41A) 179
49 Kelloe 188
43 Solsgirth 194
35 Jct. No. 83 202
31 Foxwarren 206
22 Binscarth (Jct. No. 41) 215
12 Jct. No. 45 (South of Russell) 225
11 Jct. No. 83 (North of Russell) 226
0 Jct. with Sask. No. 14 237

P.T.H. No. 4A
13 Portage la Prairie (Tupper St.) (Jct. No. 1 T.C.H.) 0
0 MacDonald (Jct. No. 4) 13

P.T.H. No. 5
156 Neepawa (Jct. No. 4) 0
146 Eden 10
141 Jct. Birnie Road 15
135 Riding Mountain 21
129 Kelwood 27
123 Norgate (Jct. No. 19) 33
117 McCreary (Jct. No. 50) 39
97 Ste. Rose 59
86 Ochre River 70
73 Jct. No. 10 83
68 Dauphin (East Jct. No. 10) 88
57 West Jct. No. 10 99
49 Gilbert Plains 107
39 Grandview 117
18 Jct. Bield Road 138
9 Roblin (Jct. No. 83) 147
0 Jct. with Sask. No. 10 156

P.T.H. No. 6
167 Winnipeg(Osborne&Broadway) 0
158 Jct. No. 7 9
146 Grosse Isle 21
139 Warren 28
132 Woodlands 35
123 Lake Francis 44
113 St. Laurent 54
106 Oak Point 61
99 Clarkleigh 68
92 Lundar 75
85 Deerhorn 82
78 Eriksdale (Jct. No. 68) 89
69 Mulvihill 98
61 Camper 106
52 Ashern 115
43 Moosehorn 124
35 Grahamdale 132
32 Steeprock Jct. 135
26 Hilbre 141
18 Fairford 149
0 Gypsumville 167

P.T.H. No. 7
89 Jct. No. 6 0
83 Stoney Mountain 6
79 Jct. Stonewall Road 10
67 Gunton 22
62 Teulon 27
54 Komarno 35
45 Fraserwood 44
29 Narcisse 60
22 Chatfield 67
13 Poplarfield (Jct. No. 68) 76
7 Jct. Broad Valley Road 82
0 Jct. Fisher Branch Road 89

P.T.H. No. 8
78 Winnipeg(Osborne&Broadway) 0
75 City Limits 3
65 Jct. No. 8A 13
59 Lower Fort Garry Road 19
52 Jct. Clandeboye Road 26
48 Jct. Petersfield Road 30
44 Jct. Netley Road 34
40 Jct. Matlock Road 38
38 Jct. Whytewold Road 40
33 Komarno Road 45
30 Jct. Sandy Hook Road 48
24 Jct. Fraserwood Road 54
19 Jct. Camp Morton Road 59
13 Jct. Arnes Road 65
6 Jct. No. 68 72
0 Riverton 78

P.T.H. No. 8A
2 Jct. No. 4 0
0 Jct. No. 8 2

P.T.H. No. 9
60 Winnipeg(Osborne&Broadway) 0
57 City Limits 3
42 Lockport (East Jct. No. 4) 18
41 West Jct. No. 4 19
39 Lower Fort Garry 21
38 South Jct. No. 9A 22
33 North Jct. No. 9A 27
27 Clandeboye 33
23 Petersfield 37
13 Whytewold 47
9 Winnipeg Beach 51
6 Sandy Hook 54
0 Gimli 60

P.T.H. No. 9A
5 South Jct. No. 9 0
2 Selkirk 3
0 North Jct. No. 9 5

P.T.H. No. 10
522 Jct. with North Dakota No. 3 0
513 Horton 9
509 Jct. No. 3 13
506 Boissevain 16
492 Minto (South Jct. No. 23) 30
489 North Jct. No. 23 33
478 South Jct. No. 2 44
476 North Jct. No. 2 46
461 Jct. 1A Victoria Ave. (Brandon) 61
457 Jct. No. 1 (T.C.H.) 65
452 Forrest 70
448 Jct. No. 25 74
441 Jct. No. 24 81
428 Jct. No. 4 (South) 94
426 Minnedosa 96
423 Jct. No. 4 (North) 99
407 Erickson 115
404 Jct. No. 45 118
395 South Gate Riding Mountain National Park 127
362 North Gate Riding Mountain National Park 160
358 South Jct. No. 5 164
353 Dauphin (North Jct. No. 5) (Highway No. 10 North) 169
342 Highway No. 5 West Jct. 180
341 Ashville 181
315 Ethelbert 207
304 Garland 218
295 Pine River 227
275 Cowan (Jct. No. 20) 247
265 Renwer 257
256 Jct. Minitonas Road 266
246 Swan River (Jct. No. 83) 276
234 Bowsman 288
221 Jct. Birch River Road 301
211 Novra 311
206 Jct. Bellsite Road 316
199 Mafeking 323
195 Jct. Baden Road 327
161 Overflowing River 361
115 Westray 407
105 Freshford 417
95 The Pas 427
84 Prospector 438
76 Root Lake 446
68 Wanless 454
60 Atik 462
49 Jct. Simonhouse-Wekusko Road 473
39 Cranberry Portage 483
20 Baker's Narrows 502
3 Channing 519
0 Flin Flon (Jct. with Sask. No. 35) 522

P.T.H No. 11
73 Jct. No. 1 (T.C.H.) 0
71 Reynolds 2
67 Medika 6
58 Elma (Jct. No. 15) 15
53 South Jct. No. 4 20
49 Whitemouth 24
40 North Jct. No. 4 33
26 Lac du Bonnet 47
17 McArthur Falls 56
12 Great Falls 61
6 Silver Falls 67
4 St. George 69
0 Pine Falls and Powerview (Jct. No. 12) 73

P.T.H. No. 12
177 Middlebro 0
168 Jct. Sprague Road 9
162 South Junction 15
152 Piney (Jct. No. 89) 25
125 Zhoda Corner 52
111 Jct. Sarto Road 66
102 Steinbach (Jct. No. 52) 75
92 Ste. Anne 85
90 Jct. No. 1 (T.C.H.) 87
77 Anola (Jct. No. 15) 100
68 Hazelglen 109
64 West Jct. No. 4 113
59 Beausejour (Road Jct.) 118
58 East Jct. No. 4 119
54 Cromwell 123
50 Ladywood 127
45 Brokenhead 132
36 Thalberg 141
30 Beaconia 147
24 Jct. No. 12G 153
16 Jct. No. 12V 161
6 Fort Alexander 171
0 Pine Falls and Powerview (Jct. No. 11) 177

P.T.H. No. 12G
4 Jct. No. 12 0
0 Grand Beach 4

P.T.H. No. 12V
6 Jct. No. 12 0
0 Victoria Beach 6

P.T.H. No. 13
30 Jct. No. 1 (T.C.H.) 0
28 Oakville 2
11 Elm Creek (Jct. No. 2) 19
0 Carman (Jct. No. 3) 30

P.T.H. No. 14
32 Jct. No. 75 0
21 Rosenfeld (Jct. No. 14A) 11
16 Horndean 16
11 Plum Coulee 21
3 Winkler (Jct. No. 32) 29
0 Jct. No. 3 32

P.T.H. No. 14A
14 Gretna (Jct. North Dakota No. 18) 0
6 Altona 8
0 Rosenfeld (Jct. No. 14) 14

P.T.H. No. 15
57 Winnipeg(Osborne&Broadway) 0
53 Jct. No. 59 and Dugald Road 4
50 Transcona (King Street) 7
42 Dugald 15
33 Anola (Jct. No. 12) 24
25 Vivian 32
16 Hazel 41
0 Elma (Jct. No. 11) 57

P.T.H. No. 17
6 Jct. with North Dakota No. 20 0
0 Jct. No. 3 6

P.T.H. No. 18
39 Jct. with North Dakota No. 30 0
34 Lena 5
33 South Jct. No. 3 6
27 Killarney (North Jct. No. 3) 12
12 Ninette (Jct. No. 23) 27
0 Jct. No. 2 39

P.T.H. No. 19
3 Norgate (Jct. No. 5) 0
0 Boundary Riding Mountain National Park 3

P.T.H. No. 20
108 Ochre River (Jct. No. 5) 0
92 Jct. Access Rd. (1 mi. East of Dauphin) 16
66 Fork River 42
55 Winnipegosis 53
23 Camperville 85
0 Cowan (Jct. No. 10) 108

P.T.H. No. 21
121 Jct. with North Dakota No. 14 0
107 South Jct. No. 3 14
106 Deloraine 15
102 North Jct. No. 3 19
89 Jct. No. 23 32
86 Hartney 35
78 South Jct. No. 2 43
73 North Jct. No. 2 48
61 Griswold (Jct. No. 1) T.C.H. 60
43 Harding 78
40 Kenton 81
33 Oakner 88
30 Jct. No. 24 91
27 Hamiota 94
9 Shoal Lake (Jct. No's. 4 & 41A) 112
0 Oakburn (Jct. No. 45) 121

P.T.H. No. 22
13 Souris (Jct. No. 2) 0
0 Jct. No. 23 13

P.T.H. No. 23 West
157 Morris (Jct. No. 75) 0
147 Lowe Farm 10
141 Kane 16
136 Myrtle 21
131 Roland 26
128 Jordan (Jct. No. 3) 29
123 Rosebank 34
117 Miami 40
110 Jct. Deerwood Road 47
104 Jct. Altamont Road 53
96 Jct. Somerset Road 61
90 Jct. Swan Lake Road 67
88 South Jct. No. 34 69
87 North Jct. No. 34 70
76 Mariapolis 81
70 Greenway 87
63 Baldur 94
53 Belmont 104
44 Ninette (Jct. No. 18) 113
39 Dunrea 118
33 Margaret 124
26 Minto (Jct. No. 10) 131
23 North Jct. No. 10 134
13 Jct. No. 22 144
11 Elgin 146
6 Underhill 151
0 Jct. No. 21 157

P.T.H. No. 23 East
17 Morris (Jct. No. 75) 0
9 Ste. Elizabeth 8
3 Dufrost 14
0 La Rochelle (Jct. No. 59) 17

P.T.H. No. 24
49 Jct. No. 10 0
44 Rapid City (Jct. No. 27) 5
26 Oak River 23
19 Jct. No. 21 30
11 Crandall 38
6 Arrow River 43
0 Jct. No. 83 49

P.T.H. No. 25
18 Jct. No. 10 0
4 Rivers 14
0 Wheatlands 18

P.T.H. No. 27
14 Rapid City (Jct. No. 24) 0
0 Basswood (Jct. No. 4) 14

P.T.H. No. 28
6 Cartwright (Jct. No. 3) 0
0 Jct. with North Dakota No. 281 6

P.T.H. No. 29
0.3 Emerson (Jct. No. 75) 0
0 Jct. with North Dakota No. 29 0.3

P.T.H. No. 31
14 Jct. No. 3 0
0 Windygates Jct. with North Dakota No. 1 14

P.T.H. No. 32
14 Jct. with North Dakota No. 32 0
0 Winkler (Jct. No. 14) 14

P.T.H. No. 34
72 Gladstone (Jct. No. 4) 0
53 Austin (Jct. No. 1) T.C.H. 19
27 Holland (Jct. No. 2) 45
13 North Jct. No. 23 59
12 South Jct. No. 23 60
0 Jct. No. 3 72

P.T.H. No. 41
46 Jct. No. 1 (T.C.H.) 0
39 Manson 7
30 McAuley 16
15 St. Lazare 31
13 Jct. No. 41A 33
0 Binscarth (Jct. No's. 4 & 83) 46

P.T.H. No. 41 A
32 Shoal Lake (Jct. No's. 4 & 21) 0
11 Birtle (Jct. No. 83) 21
0 Jct. No. 41 32

P.T.H. No. 45
74 Jct. No. 10 0
68 Rackham 6
63 Sandy Lake 11
56 Elphinstone 18
43 Oakburn (Jct. No. 21) 31
33 Vista 41
26 Rossburn 48
19 Birdtail Siding 55
13 Angusville 61
5 Silverton 69
0 Jct. No. 83 (South of Russell) 74

P.T.H. No. 50
77 Jct. No. 4 0
69 Jct. Lakeland Road 8
61 Langruth 16
52 Embury 25
45 Amaranth 32
28 Jct. Kinosota Ridge Road 49
24 Alonsa 53
0 McCreary (Jct. No. 5) 77

P.T.H No. 52
21 Jct. No. 59 0
8 Steinbach (Jct. No. 12) 13
0 La Broquerie 21

P.T.H. No. 59
95 Jct. with Minnesota No. 59 0
90 Tolstoi 5
86 Jct. Morden-Sprague Road 9
79 Rosa 16
69 St. Malo 26
66 La Rochelle (Jct. No. 23E) 29
60 St. Pierre 35
53 Jct. No. 52 42
41 Ile Des Chenes 54
38 Jct. Ste. Annes Road 57
31 Jct. No. 1 (T.C.H.) 64
28 Jct. No. 15 67
Jct. 59 & 59A (Marion St.) Approx. ¼ mile south No. 15
27 Jct. Nairn Avenue 68
21 Birds Hill 74
13 Jct. No. 4 82
8 Jct. E. Selkirk Road 87
0 Jct. Devil's Creek 95

P.T.H. No. 68
52 Jct. No. 8 0
43 Arborg 9
25 Poplarfield (Jct. No. 7) 27
0 Eriksdale (Jct. No. 6) 52

P.T.H. No. 75
67 Winnipeg(Osborne&Broadway) 0
64 Jct. No. 3 3
58 St. Norbert 9
43 Ste. Agathe 24
39 Union Point 28
26 Morris (Jct. No. 23) 41
20 St. Jean Baptiste 47
15 Jct. No. 14 52
11 Letellier 56
1 Emerson (Jct. No. 29) 66
0 Jct. with Minnesota No. 75 67

P.T.H. No. 83
243 Jct. with North Dakota No. 83 0
230 Jct. No. 3 13
222 Melita (Jct. No. 3) 21
212 Bede 31
201 Pipestone (Jct. No. 2) 42
180 East Jct. No. 1 (T.C.H.) 63
176 West Jct. No. 1 (T.C.H.) 67
167 Two Creeks 76
160 Jct. No. 24 83
158 Miniota 85
152 Beulah 91
141 Birtle (Jct. No. 41A) 102
134 Jct. No. 4 109
130 Foxwarren 113
121 Binscarth (Jct. No. 41) 122
111 Jct. No. 45 (South of Russell) 132
110 Jct. No. 4 (North of Russell) 133
77 Roblin (Jct. No. 5) 166
55 Jct. San Clara Cor. 188
41 Jct. with Sask. No. 57 202
25 Jct. with Sask. No. 49 218
23 Benito 220
16 Durban 227
9 Kenville 234
0 Swan River (Jct. No. 10) 243

P.T.H. No. 89
6 Jct. with Minnesota No. 89 0
1 Piney 5
0 Jct. No. 12 6