



TRAFFIC SIGNS YOU WILL SEE WHILE DRIVING IN MANITOBA


REGULATORY SIGNS



WARNING SIGNS



INFORMATION SIGNS



FOR FREE DISTRIBUTION
COURTESY OF
THE DEPARTMENT OF HIGHWAYS
AND TRANSPORTATION
PROVINCE OF MANITOBA
Hon. Donald Orchard Minister

Printed by the Queen's Printer for the Province of Manitoba

INDEX TO CITIES, TOWNS AND VILLAGES
with population of principal points (50 or over)

Province	City/Town/Village	Population
Alberta	Calgary	1,112,000
	Edmonton	680,000
	Red Deer	100,000
	Grande Prairie	60,000
	Fort McMurray	50,000
	High Level	10,000
	Peace River	10,000
	Stettin	10,000
	Wainwright	10,000
	Wetaskiwin	10,000
Saskatchewan	Saskatoon	270,000
	Regina	210,000
	Prince Albert	40,000
	Yorkton	30,000
	North Battleford	20,000
	Estevan	15,000
	Swift Current	15,000
	Weyburn	15,000
	Warman	15,000
	Yorkton	15,000
Manitoba	Winnipeg	700,000
	Brandon	50,000
	Portage la Prairie	40,000
	St. James	10,000
	St. Louis	10,000
	St. Norbert	10,000
	St. Vital	10,000
	St. Wenceslas	10,000
	St. Zachary	10,000
	St. Joseph	10,000
Ontario	Toronto	2,900,000
	Ottawa	1,300,000
	London	400,000
	Hamilton	200,000
	Windsor	200,000
	Mississauga	200,000
	Brampton	200,000
	Markham	200,000
	Richmond Hill	200,000
	Scarborough	200,000
Quebec	Quebec City	250,000
	Montreal	1,500,000
	Laval	400,000
	Longueuil	200,000
	Shawinigan	100,000
	Granby	100,000
	Thurso	100,000
	Verdun	100,000
	St-Jovite	100,000
	St-Hubert	100,000
New Brunswick	Moncton	70,000
	Fredericton	50,000
	St-John's	40,000
	Dieppe	10,000
	Grand Falls	10,000
	Shedden	10,000
	St-Leonard	10,000
	St-Simon	10,000
	St-Stephane	10,000
	St-Victor	10,000
Nova Scotia	Halifax	300,000
	Sydney	100,000
	Truro	100,000
	Antigonish	10,000
	Chatham	10,000
	Colchester	10,000
	Digby	10,000
	Halifax	10,000
	St-John's	10,000
	St-Victor	10,000
Newfoundland	St. John's	100,000
	St. John's	100,000
	St. John's	100,000
	St. John's	100,000
	St. John's	100,000
	St. John's	100,000
	St. John's	100,000
	St. John's	100,000
	St. John's	100,000
	St. John's	100,000

INDEX TO INDIAN RESERVES

Province	Reserve Name	Location
Alberta	Abascon	Calgary
	Abascon	Calgary
	Abascon	Calgary
	Abascon	Calgary
	Abascon	Calgary
	Abascon	Calgary
	Abascon	Calgary
	Abascon	Calgary
	Abascon	Calgary
	Abascon	Calgary
Saskatchewan	Abascon	Calgary
	Abascon	Calgary
	Abascon	Calgary
	Abascon	Calgary
	Abascon	Calgary
	Abascon	Calgary
	Abascon	Calgary
	Abascon	Calgary
	Abascon	Calgary
	Abascon	Calgary
Manitoba	Abascon	Calgary
	Abascon	Calgary
	Abascon	Calgary
	Abascon	Calgary
	Abascon	Calgary
	Abascon	Calgary
	Abascon	Calgary
	Abascon	Calgary
	Abascon	Calgary
	Abascon	Calgary
Ontario	Abascon	Calgary
	Abascon	Calgary
	Abascon	Calgary
	Abascon	Calgary
	Abascon	Calgary
	Abascon	Calgary
	Abascon	Calgary
	Abascon	Calgary
	Abascon	Calgary
	Abascon	Calgary
Quebec	Abascon	Calgary
	Abascon	Calgary
	Abascon	Calgary
	Abascon	Calgary
	Abascon	Calgary
	Abascon	Calgary
	Abascon	Calgary
	Abascon	Calgary
	Abascon	Calgary
	Abascon	Calgary
New Brunswick	Abascon	Calgary
	Abascon	Calgary
	Abascon	Calgary
	Abascon	Calgary
	Abascon	Calgary
	Abascon	Calgary
	Abascon	Calgary
	Abascon	Calgary
	Abascon	Calgary
	Abascon	Calgary
Nova Scotia	Abascon	Calgary
	Abascon	Calgary
	Abascon	Calgary
	Abascon	Calgary
	Abascon	Calgary
	Abascon	Calgary
	Abascon	Calgary
	Abascon	Calgary
	Abascon	Calgary
	Abascon	Calgary
Newfoundland	Abascon	Calgary
	Abascon	Calgary
	Abascon	Calgary
	Abascon	Calgary
	Abascon	Calgary
	Abascon	Calgary
	Abascon	Calgary
	Abascon	Calgary
	Abascon	Calgary
	Abascon	Calgary

As we head into a new decade of motoring I hope that our 1980/81 edition of Manitoba's Official Highway Map will provide you with the key to a world of fun and adventure in our friendly province.

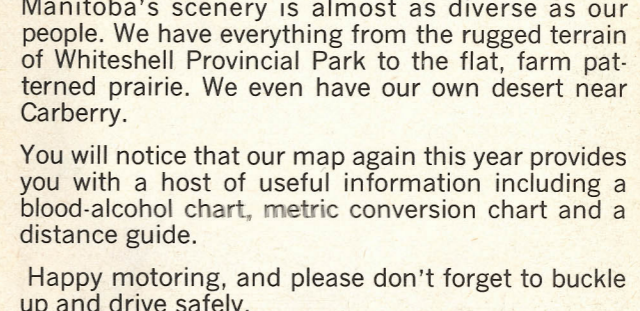
There is an endless amount to see and do in Manitoba and we hope you'll have the opportunity to "catch our good nature."

Manitoba is often referred to as "festival country" with dozens of lively and colorful ethnic and other celebrations held each year. They range from the internationally known summer Folklorama in Winnipeg and Trappers' Festival at Fin Flon to winter celebrations like Festival du Voyageur in St. Boniface and the famous northern Manitoba Trappers' Festival at The Pas. In rural Manitoba you could go to a different festival or celebration every weekend during the summer and still not see all that there is to offer.

Manitoba's scenery is almost as diverse as our people. We have everything from the rugged terrain of Whiteshell Provincial Park to the flat, farm patterned prairie. We even have our own desert near Carberry.



You will notice that our map again this year provides you with a host of useful information including a blood-alcohol chart, metric conversion chart and a distance guide.

Happy motoring, and please don't forget to buckle up and drive safely.



DONALD ORCHARD
Minister of Highways and Transportation.

FOR FURTHER INFORMATION WRITE:
MANITOBA GOVERNMENT TRAVEL
200 VAUGHAN ST.
WINNIPEG, MANITOBA, CANADA
R3C 1T5



WATCH FOR THESE SIGNS WHEN TRAVELLING ON MANITOBA HIGHWAYS... Put your Trash into Orbit.



THE CANADIAN GALLON

Note that the United States and the Canadian gasoline measures are not the same.

The Canadian gallon is based on the imperial quart, which is one-fourth larger than the United States quart. 5 Canadian gallons = 6 United States gallons. 1 U.S. fluid ounce = 1.04082 imperial fluid ounces.

UNITED STATES GALLONS	CANADIAN GALLONS	IMPERIAL GALLONS
1	1.066	0.833
2	2.132	1.666
3	3.198	2.500
4	4.264	3.333
5	5.330	4.167
6	6.396	5.000
7	7.462	5.833
8	8.528	6.667
9	9.594	7.500
10	10.660	8.333
11	11.726	9.167
12	12.792	10.000
13	13.858	10.833
14	14.924	11.667
15	15.990	12.500
16	17.056	13.333
17	18.122	14.167
18	19.188	15.000
19	20.254	15.833
20	21.320	16.667
21	22.386	17.500
22	23.452	18.333
23	24.518	19.167
24	25.584	20.000
25	26.650	20.833
26	27.716	21.667
27	28.782	22.500
28	29.848	23.333
29	30.914	24.167
30	31.980	25.000
31	33.046	25.833
32	34.112	26.667
33	35.178	27.500
34	36.244	28.333
35	37.310	29.167
36	38.376	30.000
37	39.442	30.833
38	40.508	31.667
39	41.574	32.500
40	42.640	33.333
41	43.706	34.167
42	44.772	35.000
43	45.838	35.833
44	46.904	36.667
45	47.970	37.500
46	49.036	38.333
47	50.102	39.167
48	51.168	40.000
49	52.234	40.833
50	53.300	41.667
51	54.366	42.500
52	55.432	43.333
53	56.498	44.167
54	57.564	45.000
55	58.630	45.833
56	59.696	46.667
57	60.762	47.500
58	61.828	48.333
59	62.894	49.167
60	63.960	50.000
61	65.026	50.833
62	66.092	51.667
63	67.158	52.500
64	68.224	53.333
65	69.290	54.167
66	70.356	55.000
67	71.422	55.833
68	72.488	56.667
69	73.554	57.500
70	74.620	58.333
71	75.686	59.167
72	76.752	60.000
73	77.818	60.833
74	78.884	61.667
75	79.950	62.500
76	81.016	63.333
77	82.082	64.167
78	83.148	65.000
79	84.214	65.833
80	85.280	66.667
81	86.346	67.500
82	87.412	68.333
83	88.478	69.167
84	89.544	70.000
85	90.610	70.833
86	91.676	71.667
87	92.742	72.500
88	93.808	73.333
89	94.874	74.167
90	95.940	75.000
91	97.006	75.833
92	98.072	76.667
93	99.138	77.500
94	100.204	78.333
95	101.270	79.167
96	102.336	80.000
97	103.402	80.833
98	104.468	81.667
99	105.534	82.500
100	106.600	83.333

NATIONAL AND PROVINCIAL PARKS

- NATIONAL PARKS:**
Lower Fort Garry (historical only) F-3
Riding Mountain B-4
- PROVINCIAL PARKS:**
Assessippi A-4
Birds Hill A-10
Clearwater Lake A-9
Duck Mountain A-9
Grand Beach F-4
Grass River B-5
Hecta F-5
Nopiming H-4
Sault Lake (recreation park) E-12
Spruce Woods C-2
Turtle Mountain B-1
Whiteshell H-3

In addition there are numerous Provincial Recreation Parks, Wayside Parks and access sites located throughout the Province. For detailed information, see the Manitoba Vacation Guide.

PEDESTRIAN CORRIDORS

which are conspicuously marked crosswalks identified by overhead illuminated signs and broad striping on the pavement, are found in many Manitoba cities and towns. All approaching vehicles must stop if the corridor is occupied or if a pedestrian at the edge of the roadway indicates an intention to cross. It is an offence to pass any vehicle stopped at a corridor or slowing for the purpose of yielding the right-of-way to a pedestrian.

STUDDED TIRES

Studded tires can be lawfully used on Manitoba roads from October 1 each year to April 30 the following year, both dates inclusive. It is an offence to operate a motor vehicle with studded tires at any other time of year in the Province of Manitoba.

RADAR

The use of radar detection devices is illegal in Manitoba.

AUTO AND HIGHWAY INFORMATION

CAR INSURANCE—U.S. Motorists travelling in Manitoba are required to produce evidence of insurance if involved in an accident. It is advisable that you carry some form of insurance with you.

Out-of-Province Canadians are required to carry a "Canada Inter-Province Motor Vehicle Liability Insurance Card" as proof of insurance. This card may be obtained from your own insurance company.

ACCIDENTS—Reportable damage resulting from accident has been raised from \$200.00 to \$300.00. This is combined damage to your vehicle and any other property.

TRAILER REGULATIONS—Only one trailer may be towed by a passenger motor vehicle. Trailer hitch must be attached to frame of motor vehicle. Safety chain or device must be attached between trailer and motor vehicle. Trailers having a gross vehicle weight of over 910 kg are required to be equipped with electric or air brakes. Raising in trailers being towed by another vehicle is prohibited but individuals may ride in truck campers or self-propelled campers. Clearance lights must depict the four upper corners of any trailer which exceeds 2.05 m in width. Trailer must carry at least one red lamp and one red stop lamp or combination of both at rear. Combined length of trailer and vehicle must not exceed 21.5 m. Trailer width must not exceed 2.0 m. Overlength and overweight trailers or vehicles may be moved only with special permits which are available free of charge from any weigh scale inspector, or from the Highways Dept. 1075 Portage Avenue, Winnipeg 10, Manitoba. Such trailers may only be moved during daylight hours on weekdays. Although not a requirement, a set of three should be carried in case emergency stops are made at night. Travellers entering Manitoba with rented hauling trailers are required to post a \$50.00 bond at the border. After trailer has been returned to the U.S. within the 30-day time limit the deposit will be returned by mail.

ROAD INFORMATION AND SIGNS—On Manitoba's highways, traffic signs and markers are similar to those in other parts of Canada and in the United States. Our traffic signs are of the standard systems used throughout Canada and the United States. Items which should be noted:

- A flashing green light indicates that on-coming traffic is stopped by a red light and allows you to make a left turn.
- A green arrow shown without red means that this is the only movement that is allowed at the intersection, whereas a green arrow shown with a red light means that there are other green indications to come on a succeeding phase.
- In Manitoba cities and towns, a right turn is allowed at a red light after making a complete stop and yielding to all conflicting pedestrian and vehicular traffic, provided there is not a sign indicating such a turn is prohibited.
- In Manitoba cities and towns, a left turn is allowed at a red light at an intersection of two one-way streets after making a complete stop and yielding to all conflicting pedestrian and vehicular traffic, provided there is not a sign indicating such a turn is prohibited.

SPEED LIMITS

The maximum speed limit on rural Manitoba highways is 90 km/h, unless otherwise posted, and on urban streets it is 50 km/h, unless otherwise posted.

DRIVERS' LICENSES

Your current driver's license or instruction permit from any country is valid while vacationing in Manitoba. Persons under 16 years of age are not allowed to operate motor vehicles on Manitoba highways.

THE BREATHALYZER—Visitors to Manitoba, or any part of Canada, should be aware that a law for the use of a breathalyzer by a driver suspected of being under the influence of alcohol to comply with a police officer's request that he take a "breathalyzer" test. The breathalyzer takes an accurate measurement of the quantity of alcohol in the person's blood. Results are used to determine if the driver should be charged with impaired driving.

If a Criminal offence to drive with blood-alcohol over .08, or refuse, without reasonable justification, to submit to a breath test. When a police officer determines that a driver's blood alcohol level is over .05, by means of a roadside screening device, the police officer may immediately suspend the driver's license for a period of 6 hours, and in cases where the driver's blood alcohol level is over .10, the police officer may immediately suspend the driver's license for a period of 12 hours.

<