TRAFFIC SIGNS YOU WILL SEE WHILE DRIVING IN MANITOBA

FOR FREE DISTRIBUTION

COURTESY OF
THE DEPARTMENT OF HIGHWAYS AND TRANSPORTATION
PROVINCE OF MANITOBA
Hon. Donald Orchard Minister

Printed by the Queen's Printer for the Province of Manitoba

INDEX TO CITIES, TOWNS AND VILLAGES
with population of principal points (50 or over)

† indicates hospital location

A
Alexander, 280 B2
Alonsa, 140 D4
Altamont, 113 D2
†Altona, 2,961 E1
Amaranth, 248 D4
Amery I-14
Anama Bay E6
Angusville, 153 A4
Anola, 133 F2
†Arborg, 1,150 F4
Arden, 160 C3
Argyle E3
Arnaud, 78 F1
Arnes F4
Arnot F13
Arrow River B3
†Ashern, 642 D5
Ashville B5
Athapap A11
Atik A10
Atikameg Lake B10
Aubigny, 92 F2
Austin, 421 D3
B
Back H16
Baden A8
Badger G1
Bagot D3
Bakers Narrows A11
†Baldur, 318 C2
Balmoral, 118 F3
Barrows, 219 A8
Basswood, 82 B3
Beaconia F3
†Beausejour, 2,692 G3
Belair F4
Belcher H17
Bellsite, 74 B7
Belmont, 317 C2
†Benito, 567 A6
Berens River, 224 F7
Beresford Lake H4
Bethany C3
Beulah A3
Bield A5
Binscarth, 571 A4
†Birch River, 617 A7
Bird I-14
Birds Hill, 631 F3
Birdtail B4
Birnie, 56 C3
†Birtle, 896 A3
Bissett, 114 G4
Blumenfeld, 116 E1
Blumenort, 379 F2
Blumenort, 140 E1
Boggy Creek A5
†Boissevain, 1,763 B1
Bowsman, 580 A7
Boyd F13
Bradwardine B3
†Brandon (c), 37,879 C2
Bridgar F13
Broad Valley, 54 E4
Brochet, 612 A17
Brokenhead G3
Brookdale, 78 C3
Broomhill A2
Brown E1
Brunkild, 101 E2
Bruxelles D2
Budd B10
Button D11
Bylot H18
C
Caliento G1
Camper E4
Camperville, 530 B6
Camp Morton F4
†Carberry, 1,721 C2
Cardale B3
Cardinal D2
Carey F2
Carlowrie F1
†Carman, 2,563 E2
Carroll B2
†Cartwright, 444 C1
Cayer D5
Channing A11
Charlebois I-15
Charles B13
Chater C2
Chatfield E4
Chesnaye I-17
†Churchill, 1,687 H18
Clandeboye, 152 F3
Clanwilliam, 118 C3
Clarkleigh E4
Clearwater, 81 D1
Cooks Creek F3
Cormorant, 378 B10
Coulter A1
Cowan, 94 B6
Cranberry Portage, 861 A11
Crandall, 52 B3
Crane River, 252 C5
Croll B1
Cromarty I-17
Cromer A2
Cromwell G3
Cross Lake, 167 E11
†Crystal City, 567 D1
Culross E2
Cypress River, 255 D2
D
Dacotah E2
Dallas E5
Dalny A1
Dand B2
Darlingford, 158 D1
†Dauphin, 9,916 C5
Decker B3
Deepdale A5
Deerhorn E4
Deerwood D2
Deleau B2
†Deloraine, 1,174 B1
Delta Beach D3
Dering B10
Digges H18
Domain F2
Dominion City, 385 F1
Douglas, 164 C2
Dropmore A5
Drybrough B14
Duck Bay, 535 B6
Duck River B6
Dufresne F2
Dufrost F1
Dugald, 328 F2
Dunlop D11
Dunrea, 122 C2
Durban, 77 A6
Dyce C10
E
Earchman E12
East Braintree H2
Easterville, 565 C8
East Selkirk, 901 F3
Ebor A2
Eddystone D5
Eden, 106 C3
Edrans D3
Elgin, 163 B2
Elie, 372 E2
†Elkhorn, 672 A3
Elma, 100 G2
Elm Creek, 296 E2
Elphinstone, 237 B4
Elva A1
Embury D3
†Emerson, 803 F1
†Erickson, 756 C4
†Eriksdale, 303 E4
Erinview E3
Ethelbert, 521 B5
F
Fairfax B2
Fairford D5
Falcon Lake, 149 H2
Fannystelle, 125 E2
Faye Lake B12
Finger B10
Firdale D3
†Fisher Branch, 529 E4
Fishing River B5
†Flin Flon (c), 8,767 A11
Fork River, 90 C5
Forrest Station, 72 C3
Fortier E2
Fox Lake A15
Foxwarren, 178 A4
Franklin C3
Fraserwood, 74 F4
Freshford A9
Ft. Alexander G4
G
Garden Hill H10
Gardenton, 61 F1
Garland, 64 B6
Garraway G13
Garson, 331 F3
†Gilbert Plains, 954 B5
Gillam, 2,365 H14
†Gimli, 2,301 F4
Giroux, 66 F2
†Gladstone, 1,195 D3
†Glenboro, 818 C2
Glencairn C4
Glenella, 164 C4
Glenora C1
Gnadenthal, 121 E1
Goodlands, 83 B1
Grahamdale D5
Grand Beach F4
Grande Pointe, 154 F2
Grand Marais, 220 F4
Grand Rapids, 503 C8
Grandview, 1,213 B5
Graysville E2
Great Falls, 254 G3
Greenway D2
Gretna, 811 E1
Griswold, 94 B2
Grosse Isle, 148 E3
Grunthal, 537 F2
Gull Harbor F5
Gunton, 100 F3
Guynemer D5
Gypsumville, 114 D6
H
Hadashville G2
Halbstadt F1
Halcrow B10
Hallboro C3
†Hamiota, 896 B3
Harding B3
Hargrave A3
Harrowby A4
†Hartney, 585 B2
Haskett E1
Haywood, 152 E2
Hazel G2
Hazelglen F3
Hazelridge, 51 F3
Heaman B13
Hecla F5
Heming Lake B11
Herb Lake C11
Herchmer I-16
Herriot B14
High Bluff, 141 E3
Highrock B13
Hilbre D5
Hillside Beach F4
Hnausa F4
Hochfeld, 197 E1
Hockin E12
†Hodgson, 111 E5
Hole River G5
Holland, 405 D2
Holmfield C1
Homewood E2
Hone B14
Horndean, 95 E1
Horton B1
I
Ile Des Chenes, 689 F2
Ilford, 199 G13
Inglis, 255 A4
Inwood, 171 E3
Isabella B3
Island Lake H10
J
Jacam H14
Jackhead Harbour F6
Jenpeg, 336 E11
Jetait B14
Jordan E1
Jowsey A11
Justice C3
K
Kaleida D1
Kane E1
Katrime D3
Kellett I-16
Kelloe B4
Kelsey F13
Kelwood, 249 C4
Kemnay, 64 B2
Kenton, 176 B3
Kenville, 115 A6
Kettle Rapids H14
†Killarney, 2,634 C1
Kinosota D4
Kirkella A3
Kleefeld, 173 F2
Kola, 65 A2
Komarno, 55 F3
Koostatak F5
L
La Broquerie, 565 G2
Lac du Bonnet, 1,599 G3
Ladywood G3
Lake Francis E3
Lakeland D3
Lamprey H18
Landmark, 465 F2
Langruth, 147 D3
La Perouse E12
La Riviere, 218 D1
La Rochelle, 75 F1
La Salle, 190 E2
Lauder, 69 B2
Laurier, 229 C4
Lavenham D2
Lavinia B3
Lawledge I-15
Leaf Rapids, 2,720 C14
Lena C1
Lenore B3
Lenswood B7
Letellier, 181 F1
Leven E12
Libau, 87 F3
Little Grand Rapids H6
Lockport, 275 F3
Lorette, 755 F2
Lowe Farm, 286 E1
Luke H14
Lundar, 688 E4
Lyddal D12
Lyleton, 72 A1
Lynn Lake, 2,568 B15
M
Macdonald, 55 D3
†MacGregor, 955 D3
Mafeking, 276 A7
Makaroff A5
Makinak C4
Malonton F4
Manigotagan, 172 G5
†Manitou, 1,009 D1
Manson A3
Marchand, 112 G2
Margaret C2
Mariapolis, 177 D2
Marquette, 56 E3
Mather, 83 C1
Matheson Island, 116 F6
Matlock F3
McArthur Falls G3
McAuley, 134 A3
McClintock H17
McConnell B3
†McCreary, 782 C4
McMunn G2
McTavish F2
McVeigh B15
Meadow Portage C6
Meadows E3
Medard D11
Medika G2
Medora, 84 B1
Melbourne D3
Meleb E4
†Melita, 1,323 A1
Menisino G1
Menzie B4
Merridale A5
Miami, 375 E1
Middlebro, 93 H1
Millwood A4
Milner Ridge G3
Miniota, 206 A3
Minitonas, 747 A6
†Minnedosa, 3,093 C3
Minto, 90 B2
Mitchell, 278 F2
Molson G3
Moore Park C3
Moosehorn, 183 D5
Moose Lake, 514 B9
†Morden, 4,585 E1
†Morris, 1,872 F1
Mountain Road C3
Mowbray D1
Mulvihill E4
Myrtle E1
N
Napinka, 184 B1
Narcisse E4
National Mills A8
Neelin C1
†Neepawa, 3,979 C3
Nelson House, 61 D13
Nesbitt C2
New Bergthal, 118 E1
New Bothwell, 207 F2
Newdale, 217 B3
Newton E2
†Ninette, 377 C2
Ninga, 92 C1
Niverville, 1,537 F2
Nonsuch G14
Norgate C4
Norway House, 494 E10
Notre Dame de Lourdes, 725 D2
Novra A7
O
Oakbank, 1,169 F2
Oak Bluff F2
Oakburn, 290 A4
Oak Lake, 453 B2
Oakland D3
Oakner B3
Oak Point, 201 E3
Oak River, 221 B3
Oakview D5
Oakville, 398 E2
Oberon C3
Ochre River, 298 C4
Odhill E12
Ogilvie D3
Onanole, 334 C4
Optic Lake A11
Orok B10
Osborne F2
Ostenfeld G2
Osterwick, 150 E1
Otterburne, 161 F2
Overflowing River A8
Oxford House H11
P
Pawistik B13
Payuk A11
Pelican Rapids, 226 B8
Petersfield, 181 F3
Pierson, 221 A1
Pikwitonei, 202 F13
†Pilot Mound, 855 D1
†Pinawa, 2,064 G3
Pine Dock, 90 F5
†Pine Falls, 1,162 G4
Pine River, 398 B6
Piney, 122 G1
Pipestone, 153 A2
Pipun D11
Plumas, 289 D3
Plum Coulee, 767 E1
Pointe du Bois, 164 H3
Polonia C3
Ponton F13
Poplarfield, 70 E4
Poplar Point, 250 E3
†Portage la Prairie (c), 13,928 D3
Powell A8
Powerview, 691 G4
Prawda G2
Pukatawagan A13
Pulp River B6
Purves D1
R
Rackham B4
Rafter B13
Randolph F2
Rapid City, 548 B3
Rathwell, 149 D2
Rawebb B10
Red Deer Lake, 56 A8
Red Rose E5
Regent B1
Reeve C4
Reinland, 120 E1
Rembrandt F4
Rennie, 128 H2
Renwer B6
†Reston, 539 A2
Reykjavik D5
Richer, 307 G2
Ridgeville F1
Riding Mountain, 193 C4
River Hills, 110 G3
†Rivers, 1,417 B3
Riverton, 1,013 F4
†Roblin, 2,387 A5
Roland, 302 E1
Rorketon, [illegible] C5
Rosa F1
Roseau River, 52 F1
Rosebank E1
Roseisle E2
Rosenfeld, 270 E1
Rosengart, 67 E1
Rosenort, 108 E1
Rosetown, 76 E1
Ross, 70 G2
†Rossburn, 1,008 B4
Rossendale D2
Rosser, 76 E3
Rounthwaite C2
Ruddock B12
†Russell, 1,911 A4
S
St. Adolphe, 617 F2
St. Alphonse D2
St. Ambroise, 314 E3
†St. Claude, 747 D2
St. Eustache, 344 E3
St. Francois Xavier, 141 E2
St. Georges, 540 G4
†St. Jean Baptiste, 562 F1
St. Joseph, 50 F1
St. Labre G1
St. Laurent, 163 E3
St. Lazare, 549 A3
†St. Leon, 153 D1
St. Lupicin D2
St. Malo, 731 F1
St. Martin D6
†St. Pierre-Jolys, 1,041 F2
St. Theresa Pt. H9
Ste. Agathe, 317 F2
Ste. Amelie C4
†Ste. Anne, 1,021 F2
Ste. Elizabeth F1
Ste. Genevieve, 113 G2
Ste. Rita G2
†Ste. Rose du Lac, 1,335 C4
San Clara, 120 A5
Sandilands, 87 G1
Sandy Hook, 100 F4
Sandy Lake, 351 B4
Sanford, 347 E2
Sans Souci F3
Sarto F2
Scanterbury F3
Scarth A2
Schanzenfeld, 174 E1
Schoenwiese, 57 E1
Sclater B6
Seddons Corner G3
†Selkirk, 10,546 F3
Seven Sisters Falls, 58 G3
Sewell E1
Seymourville, 62 G5
Shellmouth A4
Shergrove C4
Sherridon, 187 B12
Sherritt Jct. A11
Shilo C2
†Shoal Lake, 930 B3
Shorncliffe F4
Shortdale A5
Sidney, 134 D2
Sifton, 207 B5
Silcox I-16
Silver F4
Silver Falls G3
Silverton A4
Sinclair A2
Sipiwesk E12
Skownan C6
Snowflake D1
†Snow Lake, 2,140 C11
Solsgirth B4
Somerset, 680 D2
Sommerfeld, 107 E1
†Souris, 1,870 B2
South Indian Lake, 668 D15
South Junction G1
Spearhill D5
Sperling, 128 E2
Split Lake G13
Split Lake G14
Sprague, 85 H1
Springstein, 138 E2
Starbuck, 235 E2
Starnes I-16
Stead G3
Steep Rock, 117 D5
†Steinbach, 7,397 F2
Stitt F13
Stockton, 50 C2
†Stonewall, 2,547 F3
Stony Mountain, 1,334 F3
Strathclair, 396 B3
Stuartburn, 60 F1
Sundance I-14
Sundown, 102 G1
†Swan Lake, 338 D2
†Swan River, 4,950 A6
Sylvan E4
T
Takipy B12
Tenby D3
†Teulon, 1,127 F3
Thalberg G3
†The Pas, 9,574 A9
Thibaudeau I-15
Thicket Portage, 255 E12
†Thompson (c), 19,227 E13
Thornhill E1
Tidal H18
Tilston, 54 A2
Tolstoi, 77 F1
Toutes Aides C5
Treesbank C2
†Treherne, 850 D2
Tremaudan A10
Tummel A5
Turnberry A9
Turnbull C11
Tyndall, 411 F3
Tyrrell D11
U
Ukraina B5
Underhill B2
Union Point F2
V
Valley River B5
Vassar, 134 G1
Victoria Beach, 50 F4
†Virden, 3,099 A2
Vista B4
†Vita, 213 F1
Vivian G2
Vogar, 128 D4
W
Wabowden, 847 D11
Wadhope H4
Wakopa C1
Waldersee D4
Wampum G1
Wanipigow G5
Wanless, 250 A10
Wapah D5
Warren, 302 E3
Warren Landing E9
Wasagaming, 100 C4
Waskada, 267 B1
Waterhen C6
Wattsview A3
Waugh H2
†Wawanesa, 535 C2
Weir River I-15
Wekusko C11
Wellwood, 79 C3
Westbourne, 88 D3
Westgate A8
West Hawk Lake, 88 H2
Westray A9
Wheatland B3
†Whitemouth, 314 G3
Whitewater B1
Whithorn A9
Whytewold F3
Wilde F13
Willbeach H14
Willen A3
Windygates D1
†Winkler, 5,902 E1
†Winnipeg (c) 604,269 F2
Winnipeg Beach, 736 F3
†Winnipegosis, 984 C6
Wivenhoe H14
Woodlands, 149 E3
Woodnorth A2
Woodridge, 175 G1
Woodside D3
Z
Zbaraz E4
Zhoda G1

INDEX TO INDIAN RESERVES

I.R. 1, Dakota Tipi D2
I.R. 1B, Peguis E5
I.R. 1C, Peguis F5
I.R. 2, Roseau River F1
I.R. 2A, Roseau Rapids F1
I.R. 3, Fort Alexander G4
I.R. 4, Brokenhead F3
I.R. 5, Sandy Bay D4
I.R. 6, Long Plain D2
I.R. 6A, Dakota Plains D2
I.R. 7, Swan Lake D2
I.R. 8, Indian Gardens D2
I.R. 9, Black River G4
I.R. 10, Hole or Hollow Water G5
I.R. 12, Blood Vein River F6
I.R. 13, Berens River F7
I.R. 13A, Pigeon River F7
I.R. 14, Little Grand Rapids H6
I.R. 16, Poplar River F8
I.R. 17, Norway House E10
I.R. 19, Cross Lake E11
I.R. 19A, Cross Lake E11
I.R. 19B, Cross Lake E11
I.R. 21, Stony Point A10
I.R. 21A, The Pas A9
I.R. 21B, The Pas A9
I.R. 21D, Salt Channel A9
I.R. 21E, The Pas A10
I.R. 21F, The Pas A10
I.R. 21G, The Pas A10
I.R. 21I, The Pas A9
I.R. 21K, The Pas A9
I.R. 21L, Rocky Lake A10
I.R. 21M, Bignell B9
I.R. 21N, The Pas A9
I.R. 21P, The Pas A10
I.R. 22, Island Lake H9,10
I.R. 22A, Island Lake H10
I.R. 23, God's Lake H,I11
I.R. 24, Oxford House H11
I.R. 31A, Moose Lake B9
I.R. 31B, Moose Lake B9
I.R. 31C, Moose Lake C9
I.R. 31E, Moose Lake B9
I.R. 31F, Moose Lake B9
I.R. 31G, Moose Lake B9
I.R. 33, Grand Rapids C,D8
I.R. 34C, Northwest Angle H2
I.R. 36, Buffalo Point H1
I.R. 36A, Reed River H1
I.R. 37A, Shoal Lake H2
I.R. 37C, Northwest Angle H1
I.R. 39, Shoal Lake H2
I.R. 39A, Shoal Lake H2
I.R. 40, Shoal Lake H2
I.R. 43, Jackhead F6
I.R. 43A, Jackhead F6
I.R. 44, Fisher River E,F5
I.R. 44A, Fisher River E5
I.R. 45, Waterhen C6
I.R. 46, Dog Creek D4
I.R. 48, Little Saskatchewan D5,6
I.R. 48A, Dauphin River E6
I.R. 49, The Narrows D6
I.R. 49A, The Narrows D6
I.R. 49B, The Narrows D5,6
I.R. 50, Fairford D5
I.R. 51, Crane River C5
I.R. 52, Ebb and Flow D4,5
I.R. 57, Birdtail Creek A3
I.R. 57A, Birdtail Haylands A3
I.R. 58, Sioux Valley B2
I.R. 59, Oak Lake A2
I.R. 61, Keeseekoowenin B4
I.R. 62, Lizard Point A,B4
I.R. 63, Gambler A4
I.R. 63A, Valley River A,B5
I.R. 65A, Dawson Bay B8
I.R. 65B, Dawson Bay B8
I.R. 65C, Swan Lake B7
I.R. 65D, Dawson Bay B8
I.R. 65F, Dawson Bay B8
I.R. 66A, Pine Creek B6
I.R. 67, Rolling River C3,4
I.R. 170, Nelson House D13
I.R. 170A Nelson House D13
I.R. 170B, Nelson House D13
I.R. 171, Split Lake G14
I.R. 171A, Split Lake G14
I.R. 171B, Split Lake G13
I.R. 197, Brochet A17
I.R. 198, Mathius Colomb (Pukatawagan) B13
I.R. 199, Highrock B13



Manitoba has much to offer the travelling public and we are happy to provide this new road map to help guide you to the province's colorful urban and rural centres and to our many splendid recreational areas and points of interest.

Thousands of visitors will be attracted to Brandon, our second largest city, to help celebrate its Centennial in 1982 at a year-long series of lively, fun-filled events. The Brier in March and the Brandon Centennial Air Show, featuring the precision-flying "Snowbirds," are only two of the major events being planned. Appropriately, the map's front page, showing the First Street entrance to Brandon, is in tribute to this city's 100th birthday.

You will find in Manitoba 6,500 kilometres of Provincial Trunk Highways and 12,325 km of Provincial Roads providing easy access to almost all parts of the province. Close to 570 km of the trunk highways are now four-laned for added safety and convenience.

We are proud of our record of continuous improvement, upgrading and strengthening of our road system, aimed at enhancing recreational, social and commercial communication...whether it is the farmer moving his grain, the sportsman bent on hunting or fishing, or the casual holidayer in search of diversions, restful respite or the excitement of a myriad of colorful, lively festivals.

This road map is a key to happy motoring in Manitoba. We hope you enjoy using it. And please buckle up and drive safely!

DONALD ORCHARD
Minister of Highways
and Transportation.

FOR FURTHER INFORMATION WRITE:
TRAVEL MANITOBA
DEPT. 1001 LEGISLATIVE BLDG.,
WINNIPEG MANITOBA
R3C 0V8
(OR PHONE COLLECT 204-944-3777)

OFFICIAL HIGHWAY MAP
1981 ~ 1982

FIRST STREET ENTRANCE—BRANDON, MANITOBA

Welcome to MANITOBA

Good to see you!

KILOMETRIC DISTANCES

FOR FREE DISTRIBUTION

WATCH FOR THESE SIGNS WHEN TRAVELLING ON MANITOBA HIGHWAYS...

Put your Trash into Orbit.

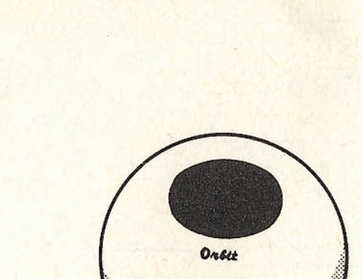

THE CANADIAN GALLON

Note that the United States and the Canadian gasoline measures **are not** the same.

The Canadian gallon is based on the imperial quart, which is one-fifth larger than the United States quart. (5 Canadian gallons = 6 United States gallons, 1 U.S. fluid ounce = 1.04082 imperial fluid ounce).

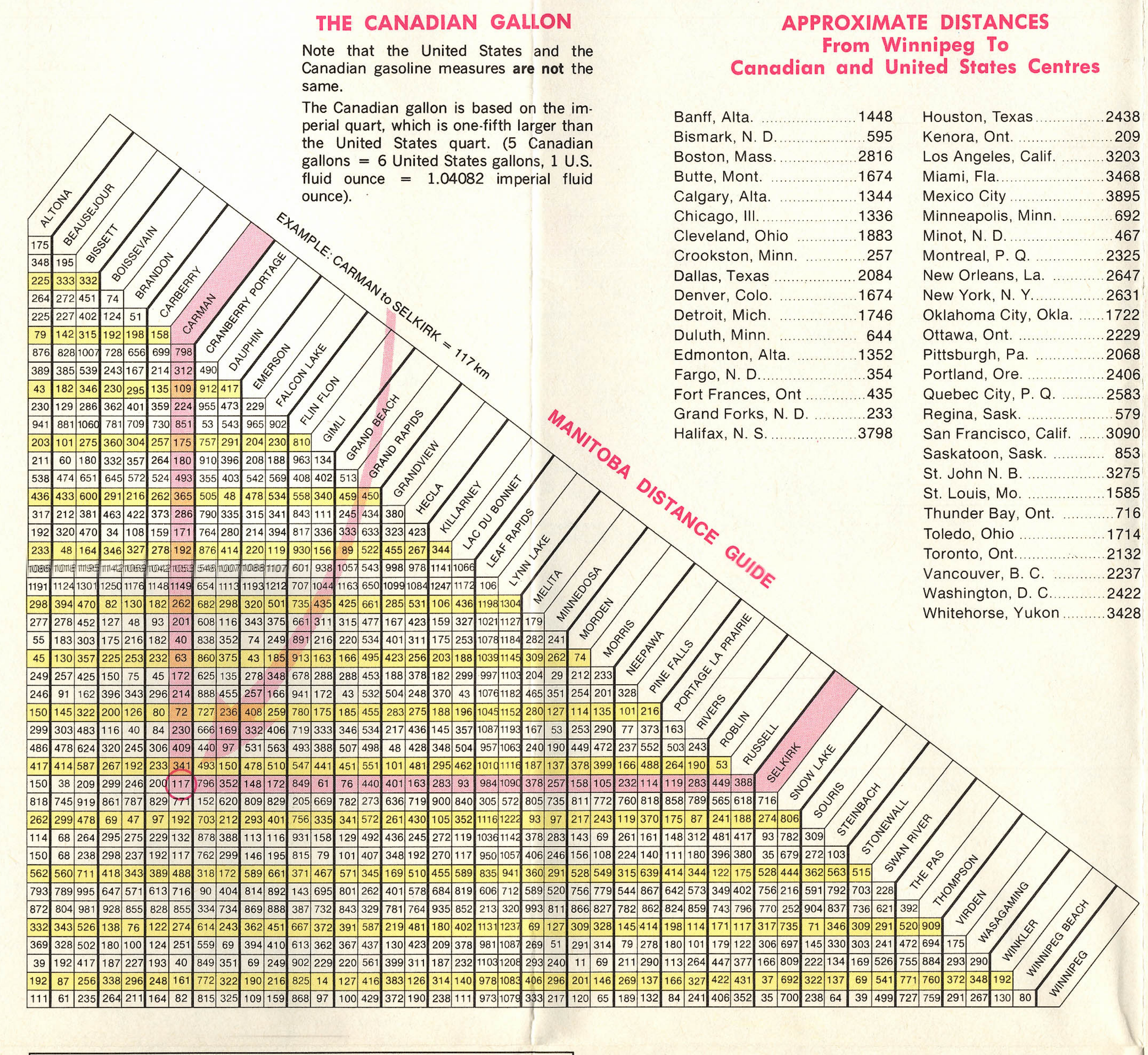

APPROXIMATE DISTANCES
From Winnipeg To
Canadian and United States Centres

Banff, Alta.	1448	Houston, Texas	2438
Bismark, N. D.	595	Kenora, Ont.	209
Boston, Mass.	2816	Los Angeles, Calif.	3203
Butte, Mont.	1674	Miami, Fla.	3468
Calgary, Alta.	1344	Mexico City	3895
Chicago, Ill.	1336	Minneapolis, Minn.	692
Cleveland, Ohio	1883	Minot, N. D.	467
Crookston, Minn.	257	Montreal, P. Q.	2325
Dallas, Texas	2084	New Orleans, La.	2647
Denver, Colo.	1674	New York, N. Y.	2631
Detroit, Mich.	1746	Oklahoma City, Okla.	1722
Duluth, Minn.	644	Ottawa, Ont.	2229
Edmonton, Alta.	1352	Pittsburgh, Pa.	2068
Fargo, N. D.	354	Portland, Ore.	2406
Fort Frances, Ont	435	Quebec City, P. Q.	2583
Grand Forks, N. D.	233	Regina, Sask.	579
Halifax, N. S.	3798	San Francisco, Calif.	3090
		Saskatoon, Sask.	853
		St. John N. B.	3275
		St. Louis, Mo.	1585
		Thunder Bay, Ont.	716
		Toledo, Ohio	1714
		Toronto, Ont.	2132
		Vancouver, B. C.	2237
		Washington, D. C.	2422
		Whitehorse, Yukon	3428

NATIONAL AND PROVINCIAL PARKS

NATIONAL PARKS:

Lower Fort Garry (historical only) F-3
Riding Mountain B-4

PROVINCIAL PARKS: (Map Location)

Asessippi A-4
Birds Hill F-3
Clearwater Lake A-10
Duck Mountain A-6
Grand Beach F-4
Grass River B-11
Hecla F-5
Nopiming H-4
Paint Lake (recreation park) E-12
Spruce Woods C-2
Turtle Mountain B-1
Whiteshell H-3

In addition there are numerous Provincial Recreation Parks, Wayside Parks and access sites located throughout the province. For detailed information, see the Manitoba Vacation Guide.

Pedestrian Corridors, which are conspicuously marked crosswalks identified by overhead illuminated signs and broad striping on the pavement, are found in many Manitoba cities and towns. All approaching vehicles must stop if the corridor is occupied or if a pedestrian at the edge of the roadway indicates an intention to cross. It is an offence to pass any vehicle stopped at a corridor or slowing for the purpose of yielding the right-of-way to a pedestrian.

STUDDED TIRES

Studded tires can be lawfully used on Manitoba roads from October 1 each year to April 30 the following year, both dates inclusive.

It is an offence to operate a motor vehicle with studded tires at any other time of year in the Province of Manitoba.

RADAR

The use of radar detection devices is illegal in Manitoba, upon conviction the judge may order the device confiscated.

METRIC CONVERSION TABLES

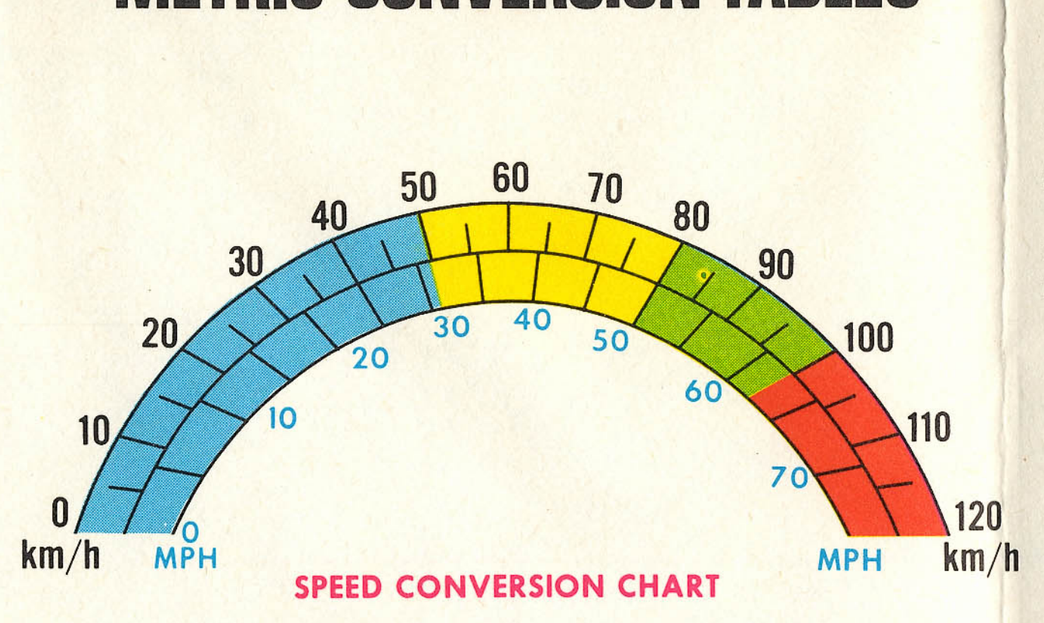

SPEED CONVERSION CHART

1 kilometre = 0.625 Mile (5/8 Mile)
1 Mile = **1.6 kilometres**

one litre = .9 imperial quarts
4.5 litres = one imperial gallon
3.8 litres = one U.S.A. gallon

BORDER OFFICES
CANADIAN and UNITED STATES CUSTOMS

Hours shown are Local Time—All offices will be on Daylight Saving Time—May to October

HWY. NO.	CANADIAN OFFICE MANITOBA	CANADIAN HOURS OF SERVICE	UNITED STATES OFFICE	HWY. NO.
12	SPRAGUE	24 hr. service	WARROAD	313
310	SOUTH JUNCTION	8 a.m. to Midnight	ROSEAU	310
89	PINEY	8 am to midnight, June to mid-Sept. / 8 am to 10 pm mid-Sept. to mid-May	PINECREEK	89
59	TOLSTOI	8 am to midnight, mid-May to Sept. 30 / 8 am to 10 pm Oct. to mid-May	LANCASTER	59
29(75)	EMERSON	24 hr. service	PEMBINA	81 + 29
75	EMERSON	24 hr. service	NOYES	75
30	GRETNA	8 a.m. to Midnight	NECHE	18
32	WINKLER	8 a.m. to 10 p.m.	WALHALLA	32
31	WINDYGATES	8 a.m. to 10 p.m.	MAIDA	1
242	SNOWFLAKE	8 a.m. to 10 p.m.	HANNAH	—
34	CRYSTAL CITY	8 a.m. to 10 p.m.	SARLES	20
28	CARTWRIGHT	8 a.m. to 10 p.m.	HANSBORO	281
18	LENA	8 a.m. to 10 p.m.	ST. JOHN	30
10	BOISSEVAIN	8 am to midnight, mid-Sept. to mid-May / 24 hour service mid-May to mid-Sept.	DUNSEITH	3
21	GOODLANDS	8 a.m. to 10 p.m.	CARBURY	14
83	COULTER	8 a.m. to 10 p.m.	WESTHOPE	83
256	LYLETON	8 a.m. to 10 p.m.	ANTLER	256

Should you at anytime need Police Assistance
ROYAL CANADIAN MOUNTED POLICE DETACHMENTS are located as follows

Altona E-1
Amaranth D-4
Arborg F-4
Ashern D-5
Beausejour G-3
Boissevain B-1
Brandon C-2
Carberry C-2
Carman E-2
Churchill H-18
Cranberry Portage A-11
Crystal City D-1
Dauphin C-5
Deloraine B-1
Elphinstone B-4
Emerson F-1
Ethelbert B-5
Falcon Lake H-2
Fisher Branch E-4
Flin Flon A-11
Gillam H-14
Gimli F-4
Gladstone D-3
Grand Marais F-4
Grand Rapids C-8
Grandview B-5
Hamiota B-3
Headingley E-2
Killarney C-1
Lac du Bonnet G-3
Leaf Rapids C-14
Lundar E-4
Lynn Lake B-15
Manitou D-1
McCreary C-4
Melita A-1
Minnedosa C-3
Morden E-1
Morris F-1
Neepawa C-3
Norway House E-10
Oakbank F-2
Pinawa G-3
Portage la Prairie D-3
Powerview G-4
Reston A-2
Roblin A-5
Rossburn B-4
Russell A-4
St. Pierre F-2
Ste. Rose du Lac C-4
Selkirk F-3
Shoal Lake B-3
Snow Lake C-11
Souris B-2
Sprague H-1
Steinbach F-2
Stonewall F-3
Swan River A-6
Teulon F-3
The Pas A-9
Thompson E-13
Treherne D-2
Virden A-2
Wabowden D-11
Wasagaming C-4
Whitemouth G-3
Winnipeg F-2
Winnipeg Beach F-3
Winnipegosis C-6

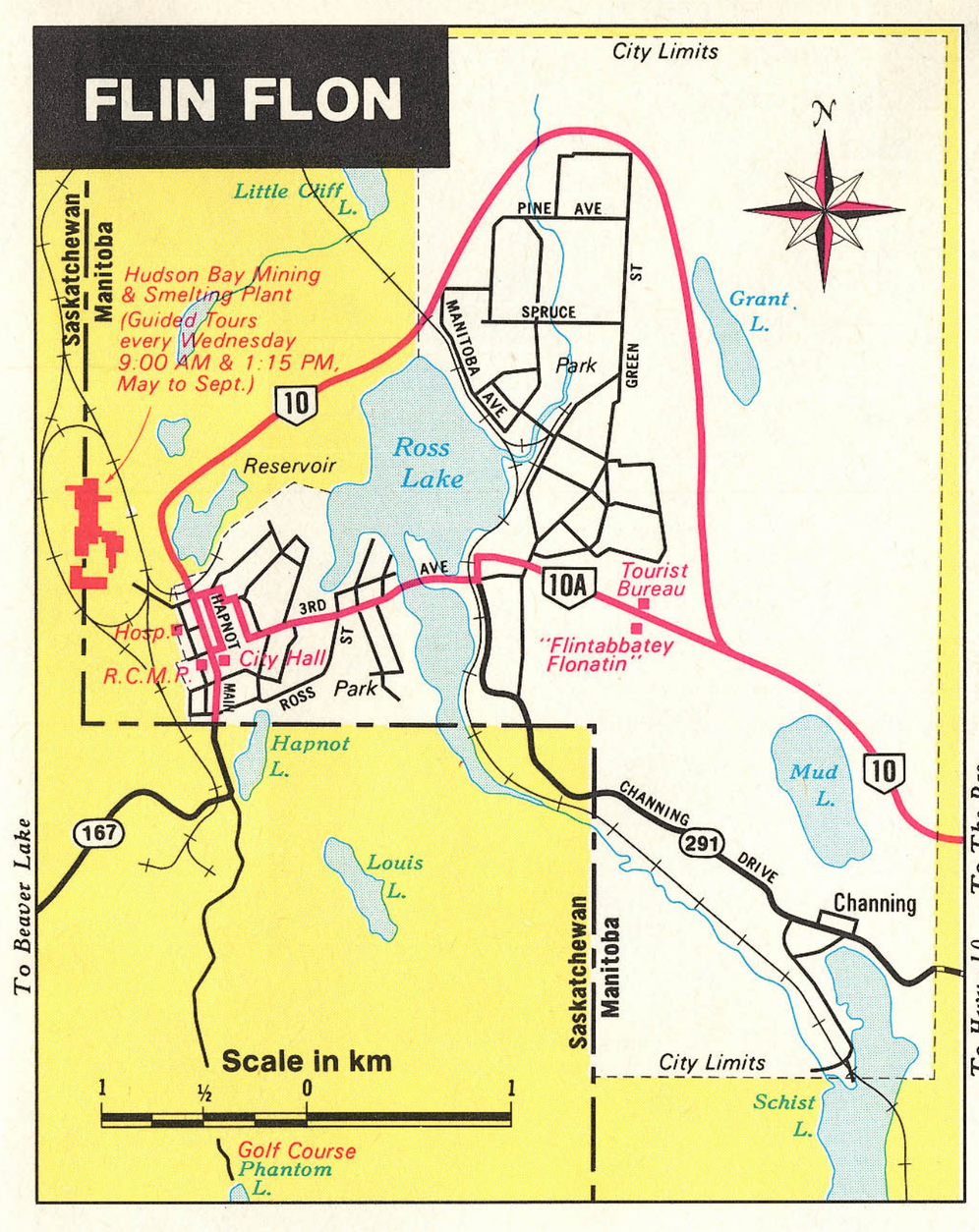

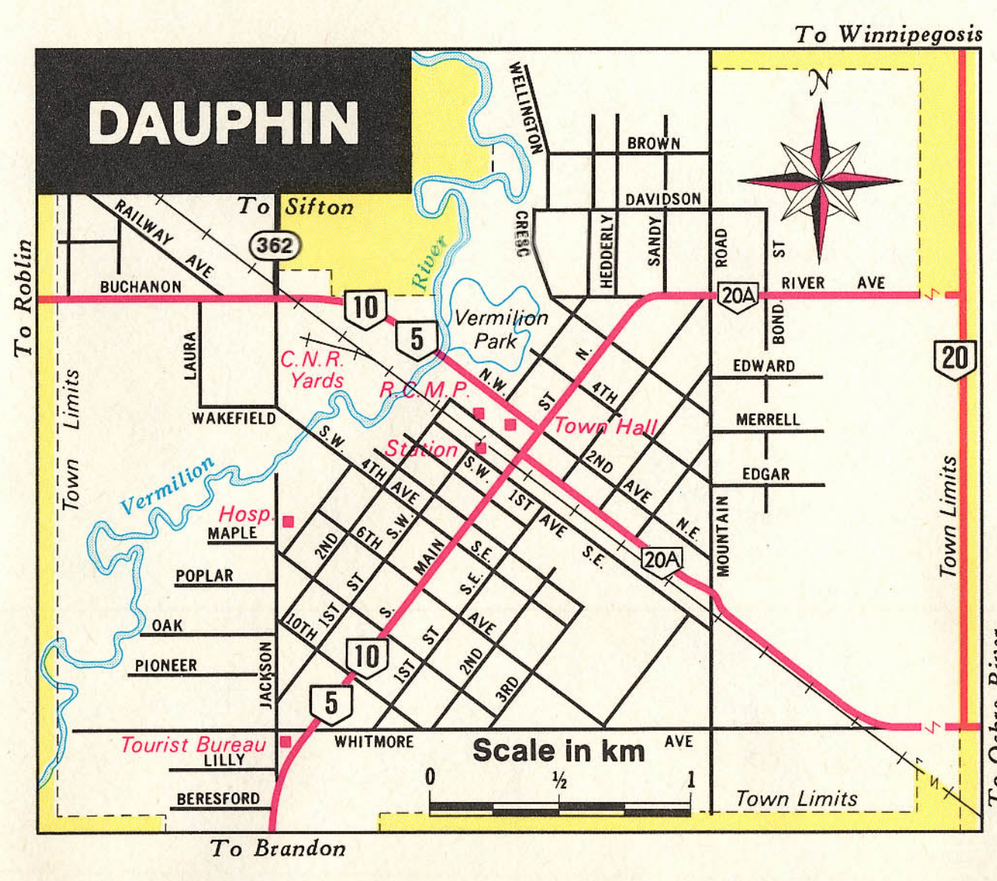

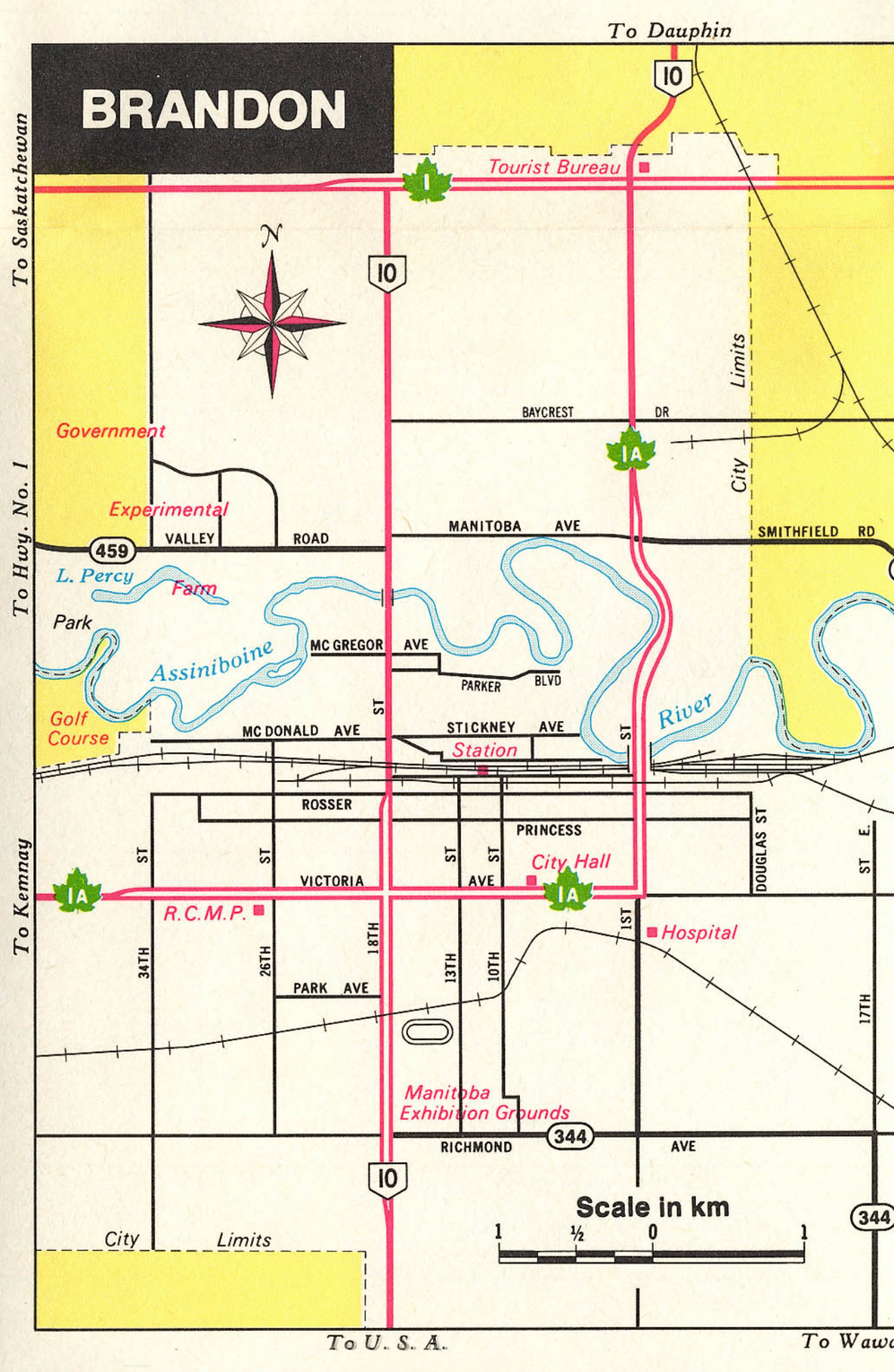

Friendly Manitoba

Good to see you!

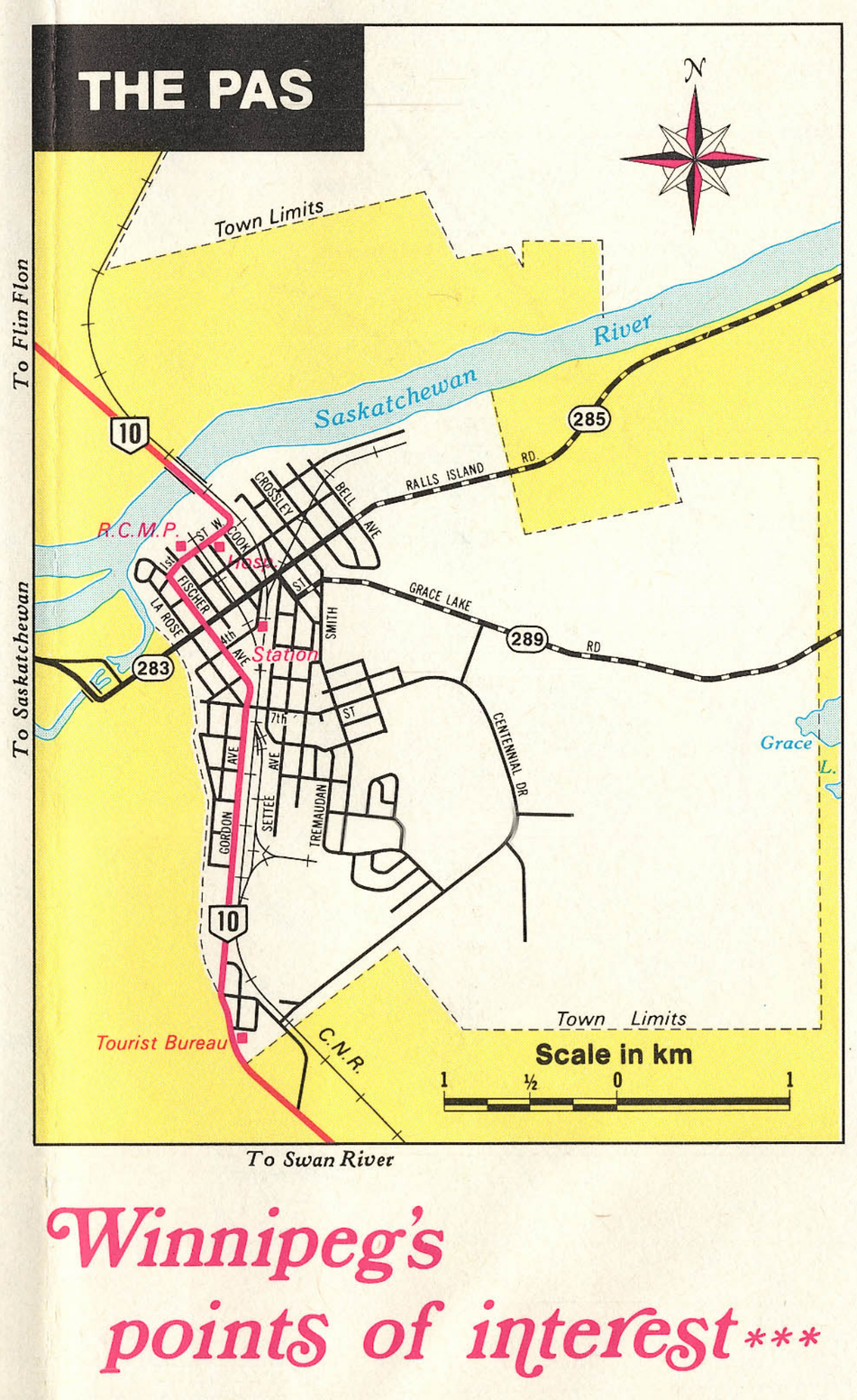

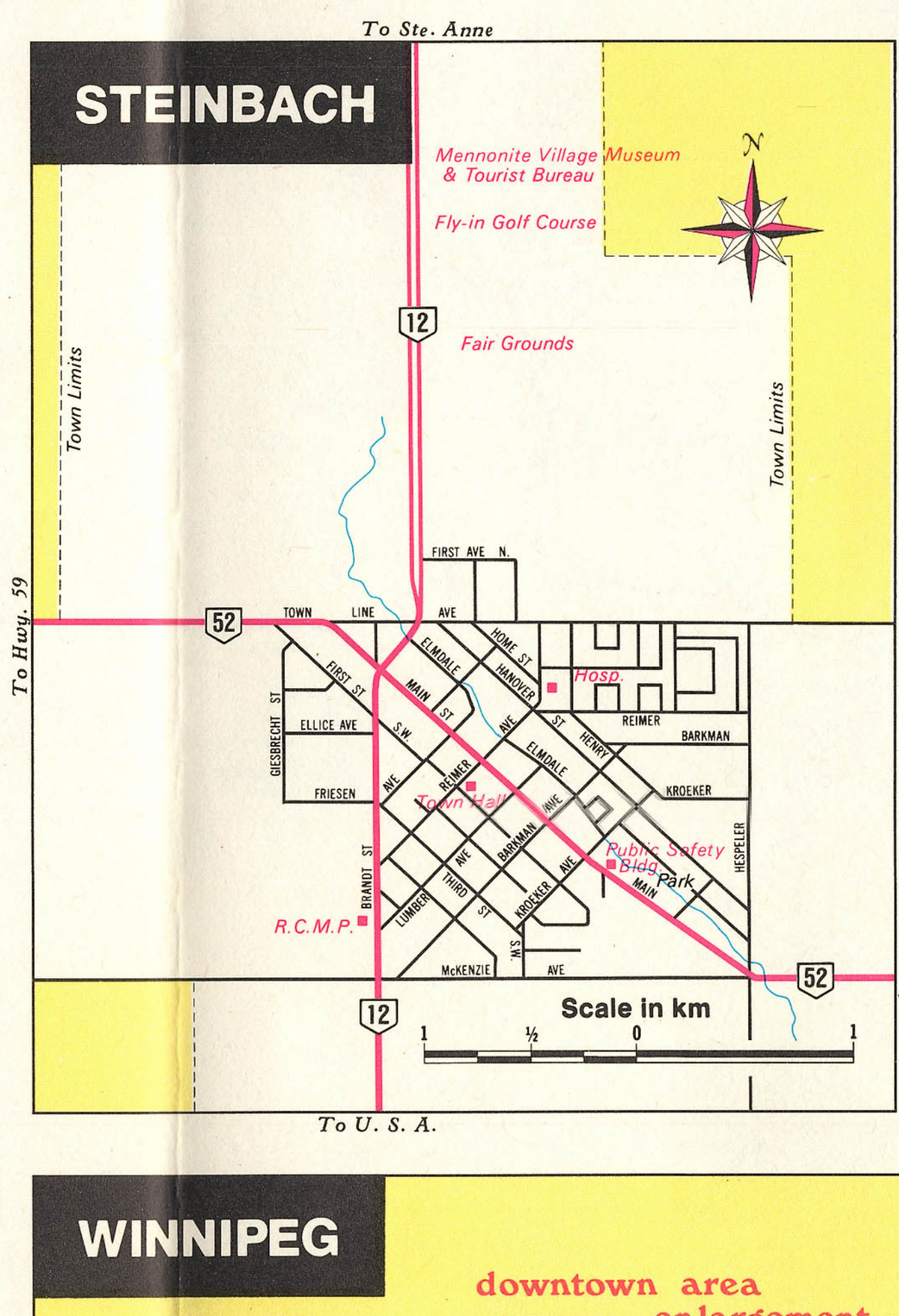

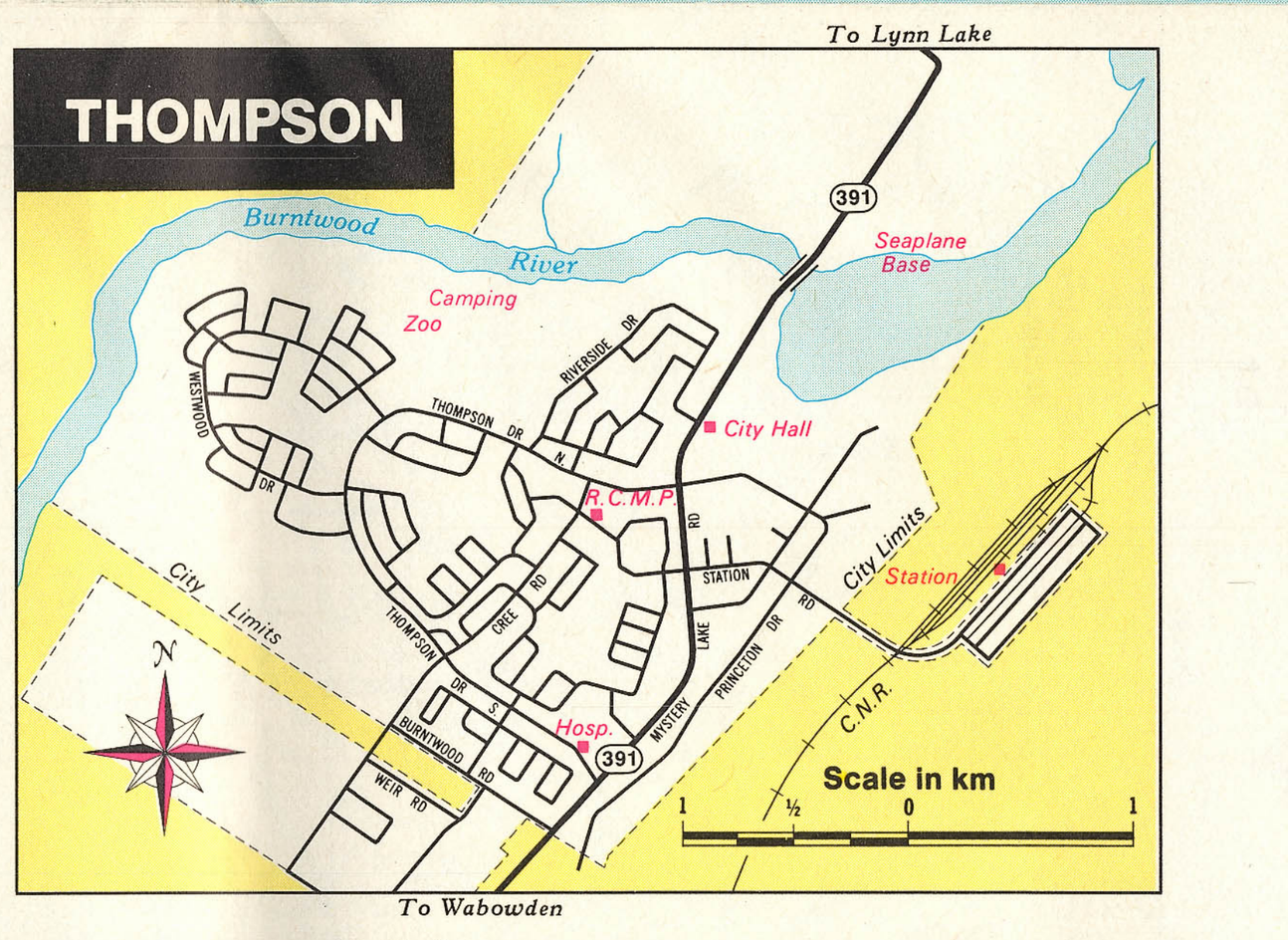

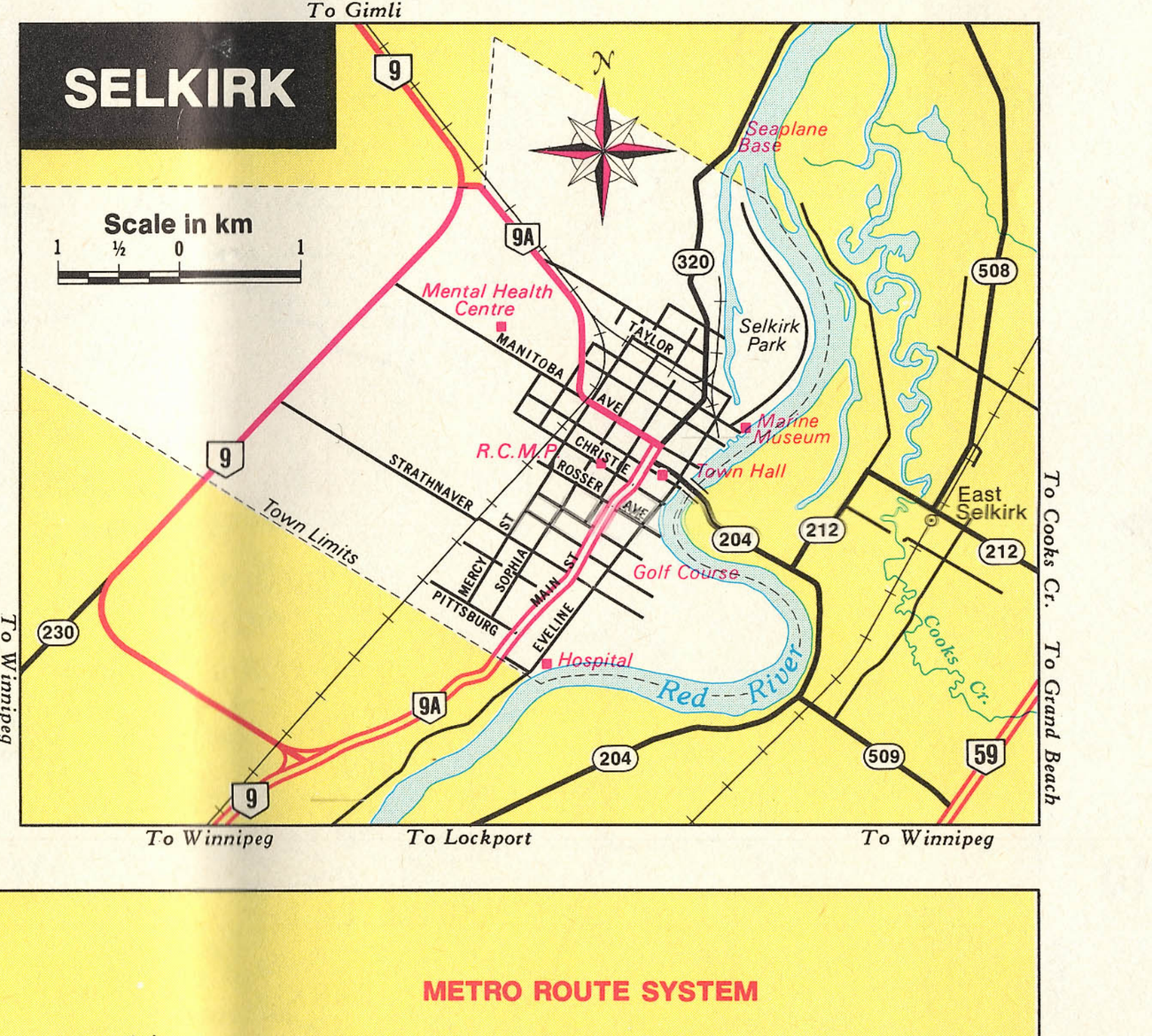

*Winnipeg's points of interest****

1. Legislative Building (Tourist Information)
2. Dalnavert — MacDonald House
3. Upper Fort Garry Gate
4. Winnipeg Convention Centre (Tourist Info.)
5. Winnipeg Art Gallery
6. University of Winnipeg
7. Richardson Bldg., Lombard Concourse, Observation Gallery
8. City Hall
9. Centennial Centre, Museum of Man and Nature, Concert Hall, Planetarium
10. Ukrainian Cultural and Educational Centre
11. Ross House (First Post Office)
12. River Rouge
13. Paddlewheel — Gray Line Tours
14. Seven Oaks House
15. Kildonan Park, Rainbow Stage, Witches Hut, Outdoor Pool
16. St. Andrews Church — First Anglican Stone Church in Western Canada
17. Red River House Museum
18. St. Andrews Locks
19. Lower Fort Garry
20. Spring Hill Winter Park
21. Winnipeg Mint
22. University of Manitoba
23. St. Boniface Museum
24. St. Boniface Cathedral
25. Osborne Village
26. Pan-Am Swimming Pool, Aquatic Hall of Fame
27. Winnipeg Arena, Stadium, Velodrome
28. Red River Community College
29. Winnipeg International Airport
30. Assiniboine Park, Zoo, Tropical House, Conservatory, English Gardens
31. Grant's Grist Mill
32. Assiniboia Race Track

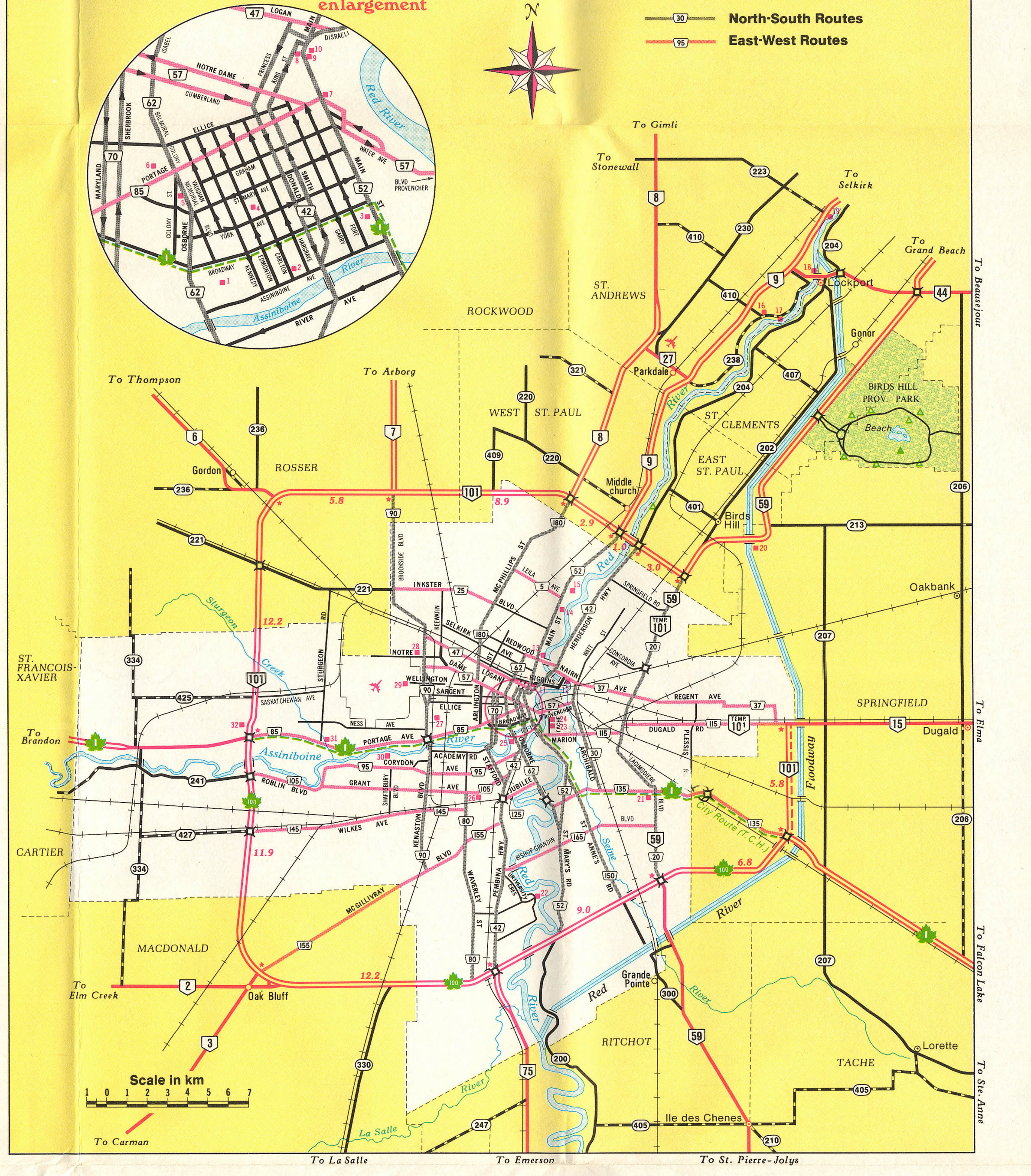

AUTO AND HIGHWAY INFORMATION

CAR INSURANCE—U.S. Motorists travelling in Manitoba are required to produce evidence of insurance if involved in an accident. It is advisable that you carry some form of insurance card with you.

Out-of-Province Canadians are required to carry a "Canada Inter-Province Motor Vehicle Liability Insurance Card" as proof of insurance. This card may be obtained from your own insurance company.

ACCIDENTS—Reportable damage resulting from accident has been raised from $200.00 to $300.00. This is combined damage to your vehicle and any other property.

TRAILER REGULATIONS—Only one trailer may be towed by a passenger motor vehicle.

Trailer hitch must be attached to frame of motor vehicle. Safety chain or device must be attached between trailer and motor vehicle.

Trailers having a gross vehicle weight of over 910 kg are required to be equipped with electric or air brakes.

Riding in trailers being towed by another vehicle is prohibited but individuals may ride in truck campers or self-propelled campers.

Clearance lights must depict the four upper corners of any trailer which exceeds 2.05 m in width. Trailer must carry at least one red lamp and one red stop lamp or combination of both at rear.

Combined length of trailer and vehicle must not exceed 21.5 m. Trailer width must not exceed 2.60 m.

Overlength and overwidth trailers or vehicles may be moved only with special permits which are available free of charge from any weigh scale inspector, or from the Dept. of Highways and Transportation, 16th Floor, 215 Garry St., Winnipeg, Manitoba.

Such trailers may only be moved during daylight hours on weekdays. Although not a requirement, a set of flares should be carried in case emergency stops are made at night.

Travellers entering Manitoba with rented hauling trailers are required to post a $50.00 bond at the border. After trailer has been returned to the U.S. within the 30-day time limit the deposit will be returned by mail.

ROAD INFORMATION AND SIGNS—

On Manitoba's highways, traffic signs and markers are similar to those in other parts of Canada and in the United States.

Our traffic signals are of the standard systems used throughout Canada and the United States.

Items which should be noted:

1. A flashing green light indicates that on-coming traffic is stopped by a red light and allows you to make a left turn.
2. A green arrow shown without red means that this is the only movement that is allowed at the intersection, whereas a green arrow shown with a red light means that there are other green indications to come on a succeeding phase.
3. In Manitoba cities and towns, a right turn is allowed at a red light after making a complete stop and yielding to all conflicting pedestrian and vehicular traffic, provided there is not a sign indicating such a turn is prohibited.
4. In Manitoba cities and towns, a left turn is allowed at a red light at an intersection of two one-way streets after making a complete stop and yielding to all conflicting pedestrian and vehicular traffic, provided there is not a sign indicating such a turn is prohibited.

SPEED LIMITS—

The maximum speed limit on rural Manitoba highways is 90 km/h, unless otherwise posted, and on urban streets it is 50 km/h, unless otherwise posted.

DRIVERS' LICENSES—Your current driver's license or instruction permit from any country is valid while vacationing in Manitoba. Persons under 16 years of age are not allowed to operate motor vehicles on Manitoba highways.

THE BREATHALYZER—Visitors to Manitoba, or any part of Canada, should be aware that a law makes it mandatory for a driver suspected of being under the influence of alcohol to comply with a police officer's request that he take a "breathalyzer" test. The "breathalyzer" takes an accurate measurement of the quantity of alcohol in the person's blood. Results are used to determine if the driver should be charged with impaired driving.

It is a Criminal offence to drive with blood-alcohol over .08, or refuse, without reasonable justification, to submit to a breath test. When a police officer determines that a driver's blood alcohol level is over .05, by means of a roadside screening device, the police officer may immediately suspend the person's drivers licence for a period of 6 hours; and in cases where the driver's blood alcohol level is over .10, the police officer may immediately suspend the driver's licence for a period of 12 hours.

BLOOD-ALCOHOL CHART

DRINKS	1	2	3	4	5	6	7	8	9	10
100 lbs.	.043	.087	.130	.174	.217	.261	.304	.348	.391	.435
125 lbs.	.034	.069	.103	.139	.173	.209	.242	.278	.312	.346
150 lbs.	.029	.058	.087	.116	.145	.174	.203	.232	.261	.290
175 lbs.	.025	.050	.075	.100	.125	.150	.175	.200	.225	.250
200 lbs.	.022	.043	.065	.087	.108	.130	.152	.174	.195	.217
225 lbs.	.019	.039	.058	.078	.097	.117	.136	.156	.175	.195
250 lbs.	.017	.035	.052	.070	.087	.105	.122	.139	.156	.173

INSTRUCTIONS IN USE OF CHART

There is no absolute rule that governs the effect of alcohol on the human body. Each individual reacts according to body weight, temperament and the amount of food present in the stomach. The chart shows the estimated percent of alcohol that will be present in the blood following the consumption of a given number of alcoholic drinks. The chart is also an indication of the extent to which your driving may be impaired by alcohol. To use the chart follow these directions carefully.

1. Count your drinks—the following drinks contain approximately equal amounts of alcohol:
   12 oz. beer — 5 oz. table wine or champagne
   3 oz. port or sherry — 2 oz. liqueur
   1½ oz. hard liquor(*) — 1 ordinary cocktail
   (*) whisky, gin, rum, vodka, etc.—80 proof
2. Under the number of drinks and opposite your body weight, find the percent of blood alcohol listed.
3. Subtract from this figure the amount of alcohol used by your body for each hour elapsed since your first drink.

Hours since first drink	1	2	3	4	5	6
Subtract from blood alcohol level	.015	.030	.045	.060	.075	.090

Example: 175 lb. person,
4 drinks in 3 hours = .100 minus .045 = .055
175 lb. person,
6 drinks in 4 hours = .150 minus .060 = .090

TRAVEL MANITOBA INFORMATION CENTRES

MANITOBA-ONTARIO BORDER, Highway 1, operates mid-May to late September. Open daily 8:00 a.m. to 9:00 p.m. (Hours during September subject to change without notice)

CANADIAN BORDER, Highway 75, operates mid-May to early September. Open daily 8:00 a.m. to 9:00 p.m.

CANADIAN BORDER, Highway 10, operates mid-May to late September. Open daily 8:00 a.m. to 9:00 p.m. (Hours during September subject to change without notice)

MANITOBA-SASKATCHEWAN BORDER, Highway 1, operates mid-May to early September. Open daily 8:00 a.m. to 9:00 p.m.

WINNIPEG WEST, HIGHWAY 1. Operates mid-May to early September. Open daily 8:00 a.m. to 9:00 p.m.

WINNIPEG EAST, HIGHWAY 1, at Deacon's Corner. Operates mid-May to early September. Open daily 8:00 a.m. to 9:00 p.m.

LEGISLATIVE BUILDING, downtown Winnipeg. Operates year-round. Open daily 8:30 a.m. to 9:00 p.m. mid-May to early September. Open Monday to Friday, 8:30 a.m. to 4:00 p.m. September to mid-May. Phone 944-3777.

ADMINISTRATIVE OFFICE, 7th Floor-155 Carlton St. Open 8:30 a.m. to 4:30 p.m. Monday to Friday. Phone 944-3796.

A telephone answering service provides the public with information on winter recreation, summer festivals and campground information. Phone 942-2535.

The *MANTIOBA VACATION GUIDE* is available free of charge at all Travel Manitoba information centres. The book includes information on hotel and motel facilities, campgrounds, points of interest, historic sites, museums, recreational and sport facilities, etc.



The International Peace Garden, founded in 1932, spans the Manitoba—North Dakota border.

Northern Manitoba, with its thousands of clear blue lakes.

Chuckwagons race for the finish line at the Morris Stampede.

Ballet in the Park—summer performances by the world renowned Royal Winnipeg Ballet in Assiniboine Park.

The M.S. Paddlewheel Queen adds a touch of Dixie to the Red River

The Shellmouth Dam on the Assiniboine River, creating the beautiful Lake of the Prairies in Asessippi Provincial Park.

The Manitoba Sunflower Festival, enjoyed by all at the Sunflower capital of the world, Altona, Manitoba.

IN '82 BRANDON WILL CELEBRATE THE WHOLE YEAR THROUGH!

You are invited to visit Brandon during our Centennial year. A warm welcome and many "fun filled" events await you, to name just a few:

Canadian Figure Skating Championships, January 25-31, 1982—plan to be there when Canada's "cream of the crop" meet to compete.

Labatt Brier, March 7-14, 1982—don't miss this opportunity to witness the finest curling in Canada.

Royal Manitoba Winter Fair, March 29-April 3, 1982—an invitation has been extended to members of the Royal Family to attend and officially open the Centennial year Royal Manitoba Winter Fair.

City of Brandon International Hockey Tournament of Champions, April 16-18, 1982—a number of international teams, including Sweden, are expected to compete in this tournament of young hockey players.

Official City of Brandon Birthday Celebrations, May 30, 1982—plan to visit the Wheat City to help celebrate the 100th anniversary of Brandon's incorporation as a city.

Provincial Exhibition of Manitoba (Centennial Edition), June 30-July 4, 1982—the Provincial Exhibition will celebrate 100 years of continuous entertainment for the agricultural community and fair-goers alike. Plan to attend the special Centennial Edition of the Provincial Ex in Brandon.

Homecoming, July 3-11, 1982—all former Brandonites are invited to "come home," renew old acquaintances, and take part in the festivities planned for them.
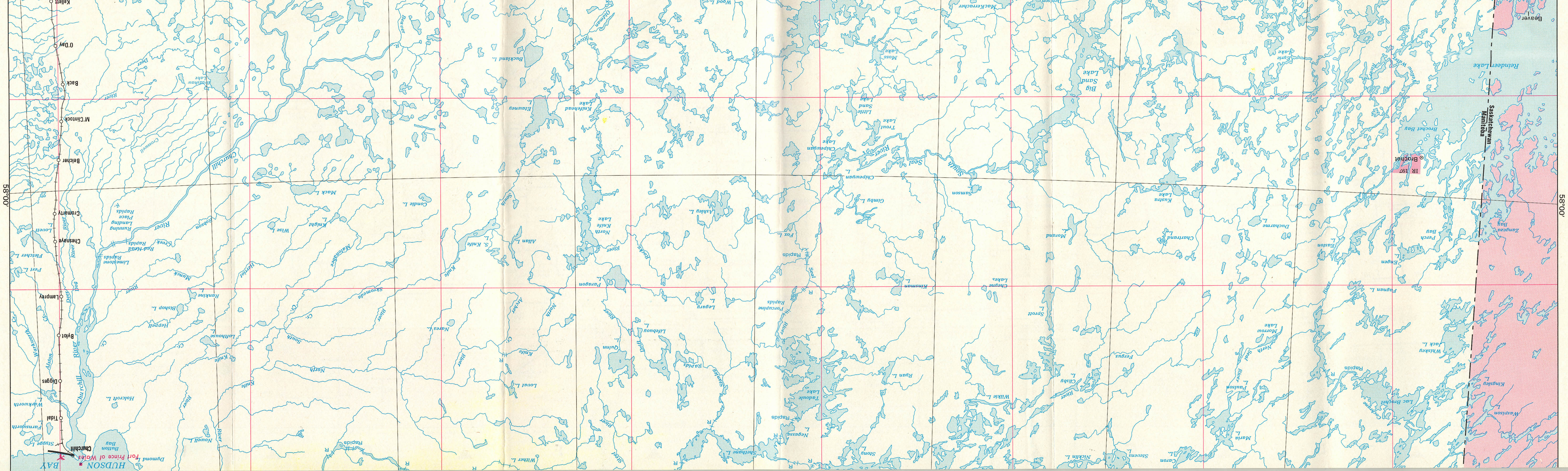
Brandon Centennial Air Show, July, 1982—featuring Canadian Armed Forces precision flying team, the famous "Snowbirds".