INDEX TO CITIES, TOWNS AND VILLAGES
INDEX DES VILLES ET VILLAGES

Information as to hospital locations supplied by Manitoba Health.
Renseignements sur les emplacements des hôpitaux tels qu'ils ont été communiqués par Santé Manitoba.

Populations for incorporated centres over 1 000 as per Statistics Canada 2006 figures.
Populations des centres constitués supérieures à 1 000, conformément aux données de Statistique Canada pour 2006.

NOTE: For information regarding museums in the Winnipeg area, contact Travel Manitoba.
REMARQUE : pour obtenir des renseignements sur les musées de la région de Winnipeg, communiquez avec Voyage Manitoba.

H Indicates hospital location / Indique la présence d'un hôpital.
M Indicates museum location / Indique la présence d'un musée.
P Indicates R.C.M.P. detachment or Community Office / Indique un détachement de la GRC ou des services de police communautaires

A
Alexander B-2
M Alonsa C-4
Altamont D-1
P H Altona, 3,709 E-1
P Amaranth C-3
Amery G-14
Anama Bay (see Dauphin R) D-6
Angusville A-4
Anola E-2
P H Arborg, 1,021 E-4
Arden C-3
Argyle E-3
Arizona C-2
Arnaud E-1
Arnes E-4
Arnot E-12
Arrow River A-3
P M H Ashern D-4
Ashville B-4
Athapap A-10
Atikameg Lake A-9
Aubigny E-2
M Austin C-2

B
Back G-16
Bacon Ridge C-4
Baden A-7
Badger F-1
Bagot D-2
Bakers Narrows A-10
H Baldur C-1
Balmoral E-3
Barrows A-7
Basswood B-3
Beaconia F-3
P M H Beausejour, 2,823 F-3
Belair F-4
Belcher G-16
Bellsite A-7
M Belmont C-1
Benito A-6
Berens River E-6
Beresford B-2
Bethany B-3
Beulah A-3
Bield A-5
Big Black River E-8
M Binscarth A-4
Birch River A-7
Bird G-14
Birds Hill E-2
Birdtail A-4
Birnie C-3
M H Birtle A-3
Bissett F-4
Blumenfeld D-1
Blumenort E-2
Blumenort South E-1
Boggy Creek A-5
P M H Boissevain, 1,497 B-1
Bowsman A-6
Boyd E-12
Bradwardine B-2
P M H Brandon (c), 41,511 B-2
Bridgar E-12
Broad Valley D-4
Brochet A-16
Brokenhead F-3
Brookdale C-3
Broomhill A-1
Brunkild E-2
Bruxelles C-2
Budd B-9
Button C-10
Bylot G-17

C
Calders Dock E-5
Caliento F-1
Camper D-4
Camperville B-6
Camp Morton E-4
P M H Carberry, 1,502 C-2
Cardale B-3
M Cardinal D-2
Carey E-2
Carlowrie E-1
P M H Carman, 2,880 D-2
Carrick F-1
Carroll B-2
H Cartwright C-1
Cayer C-5
Channing A-11
Charlebois G-14
Charles A-12
Chater B-2
Chatfield E-4
Chesnaye G-16
Chortitz D-1
P H Churchill G-17
Clandeboye E-3
Clanwilliam B-3
Clarkleigh D-3
Clearwater C-1
M Cooks Creek E-2
Cormorant B-10
Cottonwoods B-2
Coulter A-1
Cowan B-6
P Cranberry Portage A-10
Crandall A-3
Crane River C-5
Cromarty G-16
Cromer A-2
Cromwell F-3
P Cross Lake D-10
P M H Crystal City C-1
Culross D-2
Cypress River C-2

D
Dacotah E-2
Dallas E-5
Dalny A-1
Dand B-1
Darlingford D-1
P M H Dauphin (c), 7,906 B-4
Dauphin River D-6
Decker A-3
Deepdale A-5
Deerhorn D-4
Deerwood D-1
Deleau B-2
P H Deloraine B-1
Delta Beach D-3
Denbeigh Point B-7
Dering B-10
Digges G-17
Domain E-2
M Dominion City E-1
Douglas B-2
Dropmore A-4
Drybrough A-13
Duck Bay B-6
Duck Lake Post D-18
Duck River B-6
Dufresne E-2
Dufrost E-1
M Dugald E-2
Dunlop C-10
Dunnottar E-3
Dunrea B-1
Durban A-6
Dyce B-10

E
Earchman D-11
East Braintree G-2
P Easterville B-8
East Selkirk E-3
Ebor A-2
Eddystone C-4
Eden C-3
Edrans C-3
M Elgin B-2
Elie D-2
M Elkhorn A-2
Elma F-2
Elm Creek D-2
P Elphinstone B-3
Elva A-1
P H Emerson E-1
M H Erickson B-3
M H Eriksdale D-4
Erinview E-3
P Ethelbert B-5

F
Fairfax B-2
Fairford C-5
P Falcon Lake G-2
Fannystelle D-2
Faulkner C-5
Fay Lake A-11
Finger A-9
Firdale C-2
P Fisher Branch D-4
M Fisher River E-5
Fishing River B-5
P M H Flin Flon (c), 5,594 A-11
Fork River B-5
Forrest B-2
Fort Alexander F-4
Fort Churchill G-17
Fortier D-2
Fox Mine A-14
Foxwarren A-3
Franklin C-3
Fraserwood E-4
Freshford A-9
Friedensruh D-1

G
Garden Hill G-9
M Gardenton E-1
Garland B-5
Garson (see Tyndall-Garson) E-3
M Gilbert Plains B-4
P H Gillam, 1,209 G-13
P M H Gimli, 1,586 E-4
Giroux F-2
P M H Gladstone C-3
M H Glenboro C-2
Glenella C-3
Glenlea E-2
Glenora C-1
Gnadenthal D-1
Gods Lake G-10
P Gods Lake Narrows G-10
Gods River G-11
Goodlands B-1
Grahamdale D-5
Grand Beach E-3
P Grand Marais E-3
P Grand Rapids C-8
Grande-Clairière A-2
Grande Pointe E-2
P M H Grandview B-4
Granville Lake B-13
Graysville D-2
Great Falls F-3
Green Ridge E-1
Greenway C-1
Gretna E-1
Griswold B-2
Grosse Isle E-3
Grunthal E-1
Gull Harbour E-5
Gunton E-3
P Gypsumville D-5

H
M Hadashville F-2
Halbstadt E-1
Halcrow B-10
Hallboro C-3
P H Hamiota B-3
Harding B-2
Hargrave A-2
Harrowby A-4
M Hartney B-2
Harwill D-5
Haskett D-1
Haywood D-2
Hazel F-2
Hazelglen E-3
Hazelridge E-2
P Headingley E-2
Heaman A-12
M Hecla E-4
Herning Lake A-11
Herb Lake B-11
Herb Lake Landing B-10
Herchmer G-15
Herriot A-13
High Bluff D-2
Highrock B-12
Hilbre D-5
Hillside Beach F-4
Hnausa E-4
Hochfeld D-1
Hockin D-11
H Hodgson E-5
Holland C-2
Hollow Water F-5
Holmfield C-1
Homewood D-2
Hone A-13
Horndean E-1

I
Ile des Chênes E-2
Ilford F-13
Inglis A-4
Inwood E-3
Isabella A-3
P Island Lake G-9

J
Jacam G-13
Jackhead E-6
Jenpeg D-10
Jetait A-13
Justice B-2

K
Kaleida D-1
Kane E-1
Katrime C-3
Kellett G-15
Kelloe A-3
Kelsey E-13
Kelwood C-4
Kemnay B-2
Kenton B-2
Kenville A-6
Kettle Rapids G-13
P M H Killarney, 2,199 C-1
Kinosota C-4
Kirkella A-3
Kleefeld E-2
Kola A-2
Komarno E-3

L
La Broquerie F-2
Lac Brochet A-17
P M H Lac du Bonnet, 1,009 F-3
Ladywood F-3
Lake Francis D-3
Lakeland C-3
Lamprey G-17
Landmark E-2
Langruth C-3
La Perouse D-11
M La Rivière C-1
La Rochelle E-1
La Salle E-2
Lauder B-1
Laurie River A-13
Laurier C-4
Lavenham C-2
Lavinia B-3
Lawledge G-14
P H Leaf Rapids B-13
Ledwyn E-4
Lena C-1
Lenore A-2
Lenswood A-6
Letellier E-1
Leven D-12
Libau E-3
P Little Grand Rapids F-6
Lockport E-3
Lorette E-2
Lowe Farm E-1
Luke G-13
P M Lundar D-4
Lyddal D-11
Lyleton A-1
P M H Lynn Lake A-14

M
Macdonald D-3
H MacGregor C-2
Mafeking A-7
Makaroff A-5
Makinak C-4
Malonton E-3
Mallard C-6
Manigotagan F-4
P M H Manitou D-1
Manson A-3
Marchand F-2
Margaret B-1
Mariapolis C-1
Marquette D-3
Matago E-12
Mather C-1
Matheson Island E-5
Matlock E-3
McArthur Falls F-3
McAuley A-3
McConnell B-3
P H McCreary C-4
M'Clintock G-16
McMunn F-2
McTavish E-2
McVeigh A-14
Meadow Portage C-5
Meadows E-3
Medard D-11
Medika F-2
Medora A-1
Meleb E-4
P M H Melita, 1,051 A-1
Menisino F-1
Menzie B-3
M Miami D-1
Middlebro G-1
Millwood A-4
Milner Ridge F-3
P Miniota A-3
M Minitonas A-6
P M H Minnedosa, 2,474 B-3
Minto B-1
Mitchell E-2
Molson F-3
Moore Park B-3
M Moosehorn D-5
P Moose Lake B-9
P M H Morden, 6,571 D-1
P M H Morris, 1,643 E-1
Morweena E-4
Mountain Road C-3
Mulvihill D-4
Munk F-13
Myrtle D-1

N
Napinka A-1
Narcisse E-4
National Mills A-7
Neelin C-1
P M H Neepawa, 3,298 C-3
P Nelson House C-12
Nesbitt B-2
Netley E-3
Neubergthal E-1
Neuhorst D-1
New Bothwell E-2
Newdale B-3
Newton D-2
Ninette C-1
Ninga B-1
Niverville, 2,464 E-2
Nonsuch F-13
Norgate C-4
North Knife Lake E-16
North River C-18
P M H Norway House D-9
M H Notre-Dame-de-Lourdes D-2
Novra A-7

O
P Oakbank E-2
Oak Bluff E-2
Oakburn B-3
Oak Lake B-2
Oakland C-3
Oakner B-3
Oak Point D-3
M Oak River B-3
Oakville D-2
Ochre River B-4
O'Day G-15
Odhill D-11
Ogilvie C-3
Okno E-4
Olha B-4
Onanole B-4
Optic Lake A-11
Orok A-9
Osborne E-2
Ostenfeld E-2
Osterwick D-1
Otterburne E-2
Overflowing River A-8
P Oxford House F-11

P
Pansy E-1
Paterson B-10
Pawistik A-12
Payuk A-10
Pelican Rapids B-7
Petersfield E-3
Pierson A-1
Pikwitonei E-12
M Pilot Mound C-1
P H Pinawa F-3
Pine Dock E-5
P H Pine Falls (See Powerview-Pine Falls) F-3
Pine River B-5
Piney F-1
Pipestone A-2
Pipun C-11
Pit Siding E-12
Plumas C-3
M Plum Coulee D-1
Pointe du Bois G-3
Polonia C-3
Ponemah E-3
Ponton C-10
Poplarfield E-4
Poplar Point D-3
P M H Portage la Prairie (c), 12,728 D-2
P H Powerview-Pine Falls, 1,294 F-3
Powell A-7
Prawda F-2
Princess Harbour E-6
P Pukatawagan A-12
Pulp River B-6
Purves C-1

R
Rackham B-3
Rafter A-12
Randolph E-2
M Rapid City B-3
Rathwell D-2
Rawebb B-10
Red Deer Lake A-7
Red Rose E-5
Red Sucker Lake H-10
Regent B-1
Reinfeld D-1
Reinland D-1
Rembrandt E-4
Rennie G-2
Renwer A-6
P Reston A-2
Reykjavik C-4
Richer F-2
Ridgeville E-1
M Riding Mountain C-3
River Hills F-3
H Rivers, 1,193 B-3
Riverside E-1
Riverton E-4
P M H Roblin, 1,672 A-5
Rock Ridge C-6
M Roland D-1
Root Lake A-9
Rorketon C-5
Rosa E-1
Roseau River E-1
Rosebank D-1
Roseisle D-2
Rosenfeld E-1
Rosengart D-1
Rosenort E-2
Rosetown D-1
Ross F-2
P M H Rossburn A-4
Rossendale D-2
Rosser E-2
Rossville D-9
Rounthwaite B-2
Ruddock B-11
P M H Russell, 1,611 A-4

S
St. Adolphe E-2
St. Alphonse C-1
St. Ambroise D-3
M H St. Claude D-2
St. Eustache D-2
St. François Xavier E-2
M St-Georges F-3
St. Jean Baptiste E-1
M St. Joseph E-1
St. Labre F-1
St. Laurent D-3
St. Lazare A-3
St. Leon D-1
St. Lupicin D-2
St. Malo E-1
St. Martin C-5
St. Martin Junction C-5
P M H St-Pierre-Jolys E-1
St. Theresa Point G-9
Ste. Agathe E-2
Ste. Amélie C-4
M H Ste. Anne, 1,534 E-2
Ste. Elizabeth E-1
Ste-Geneviève F-2
Ste. Rita F-2
P M H Ste. Rose du Lac C-4
San Clara A-5
Sandilands F-1
Sandridge E-3
Sandy Hook E-3
M Sandy Lake B-3
Sanford E-2
Sarto E-1
Scarth A-2
Schanzenfeld D-1
Schist Lake A-10
Schoenwiese D-1
Sclater B-6
Seddons Corner F-3
P M H Selkirk (c), 9,515 E-3
Seven Sisters Falls F-3
Seymourville F-5
P Shamattawa J-13
Shellmouth A-4
Shergrove C-4
Sherridon A-11
Sherritt Junction A-10
M Shilo C-2
P M H Shoal Lake B-3
Shorncliffe E-4
Shortdale A-5
Sidney C-2
Sifton B-5
Silcox G-15
Silver E-4
Silver Falls F-3
Silver Ridge C-4
Silverton A-4
Simonhouse A-10
Sinclair A-2
Sipiwesk E-12
Skownan C-6
M Snowflake D-1
P M H Snow Lake B-11
Solsgirth A-3
Somerset D-1
Sommerfeld E-1
P M H Souris, 1,772 B-2
South Indian Lake C-14
South Junction F-1
South Knife Lake E-16
Southport D-2
Spearhill D-5
Spence Lake C-5
Sperling D-2
Split Lake F-13
Split Lake F-13
P Sprague G-1
Springstein E-2
Sprucewoods C-2
Starbuck E-2
Stead F-3
Steep Rock C-5
P M H Steinbach (c), 11,066 E-2
Stitt E-12
Stockton C-2
P M H Stonewall, 4,376 E-3
Stony Mountain E-3
M Strathclair B-3
Stuartburn E-1
Sundance G-14
Sundown F-1
H Swan Lake C-1
P M H Swan River, 3,859 A-6
Sylvan E-4

T
Tadoule Lake D-17
Takipy A-12
Tenby C-3
H Teulon, 1,124 E-3
Thalberg F-3
P M H The Pas, 5,589 A-9
Thibaudeau G-15
Thicket Portage D-11
P M H Thompson (c), 13,446 D-12
Thornhill D-1
Tidal G-17
Tilston A-1
Tolstoi E-1
Toutes Aides C-5
Traverse Bay F-4
Treesbank C-2
P M H Treherne C-2
Tremaudan A-9
M Trembowla B-5
Tummel A-4
Turnberry A-8
Turnbull C-10
Tyndall-Garson E-3
Tyrrell C-10

U
Ukraina B-5
Underhill B-2

V
Valley River B-5
Vassar F-1
Venlaw B-5
Victoria Beach F-4
P M H Virden, 3,010 A-2
Vista B-4
H Vita F-1
Vivian F-2
Vogar D-4

W
P M H Wabowden D-11
Wakopa B-1
Waldersee C-3
Wampum F-1
Wanless A-10
Warren E-3
Warren Landing D-9
Wasagamach G-9
P Wasagaming B-4
P Waskada A-1
Waterhen C-6
Waugh G-2
M Wawanesa C-2
P Waywayseecappo A-4
Weir River G-14
Wekusko C-10
Wellwood C-3
Westbourne D-3
Westgate A-7
West Hawk Lake G-2
Westray A-9
Wheatland B-3
P M Whitemouth F-2
White Mud Falls F-3
Whitewater B-1
Whithorn A-8
Whytewold E-3
Wilde E-12
Willbeach G-13
Willen A-3
Windygates D-1
P M H Winkler (c), 9,103 D-1
P M H Winnipeg (c), 633,451 E-2
P M H Winnipeg Beach, 1,017 E-3
M Winnipegosis B-5
Wivenhoe F-13
M Woodlands D-3
Woodnorth A-2
Woodridge F-2
Woodside C-3

Y
York Factory J-15
York Landing F-13

Z
Zbaraz E-4
Zhoda F-1

INDEX TO FIRST NATIONS / INDEX DES PREMIÈRES NATIONS

Barren Lands A-16
Berens River E-6
Birdtail Sioux A-3, B-4
Bloodvein E-5, E-6
Brokenhead Ojibway Nation E-3, F-3
Buffalo Point G-1
Bunibonibee Cree Nation F-11
Chemawawin Cree Nation B-7, B-8, C-7
Cross Lake D-10, E-11, F-11
Dakota Plains D-2
Dakota Tipi D-2
Dauphin River D-6
Ebb and Flow C-4
Fairford C-5, D-5
Fisher River E-5
Fox Lake E-12, G-13, G-14
Gamblers A-3, A-4
Garden Hill G-9, H-9
God's Lake Narrows G-10, H-11, J-11
Grand Rapids C-8
Hollow Water F-4, F-5
Iskatewizaagegan Independent G-2
Keeseekoowenin B-3, B-4
Kinonjeoshtegon E-6
Lake Manitoba D-4
Lake St. Martin D-5
Little Black River F-4
Little Grand Rapids F-6, G-6
Little Saskatchewan D-5
Long Plain D-2
Manto Sipi Cree Nation H-11
Marcel Colomb B-14
Mathias Colomb A-12, B-12, B-13
Mosakahiken Cree Nation B-9, C-9
Northwest Angle No. 37 G-1
Nisichawayasihk Cree Nation C-12, C-13, D-12, D-13, D-14, D-15
Northlands A-17
Norway House D-9, D-10, E-9, F-9
Oak Lake A-2, B-4
O-Chi-Chak-Ko-Sipi C-5
Opaskwayak Cree Nation A-9
Pauingassi G-6
Peguis D-5, E-3, E-5
Pine Creek B-6
Poplar River E-8
Red Sucker Lake H-10
Rolling River B-3, B-4
Roseau River Anishinabe E-1
Sagkeeng / Fort Alexander F-3, F-4
Sandy Bay C-3, D-3
Sapotaweyak Cree Nation B-7, B-8
Sayisi Dene D-17
Shamattawa J-13
Shoal Lake No. 40 Band G-2
Sioux Valley Dakota Nation B-2, B-4
Skownan C-6
Split Lake Cree E-13, E-14, F-13
St. Theresa Point G-8, G-9
Swan Lake C-1, D-2, E-2
Tootinaowaziibeeng Treaty Reserve A-5
War Lake F-13
Wasagamack F-9, G-9
Waywayseecappo A-4
Wuskwi Sipihk A-7, B-7
York Factory F-13

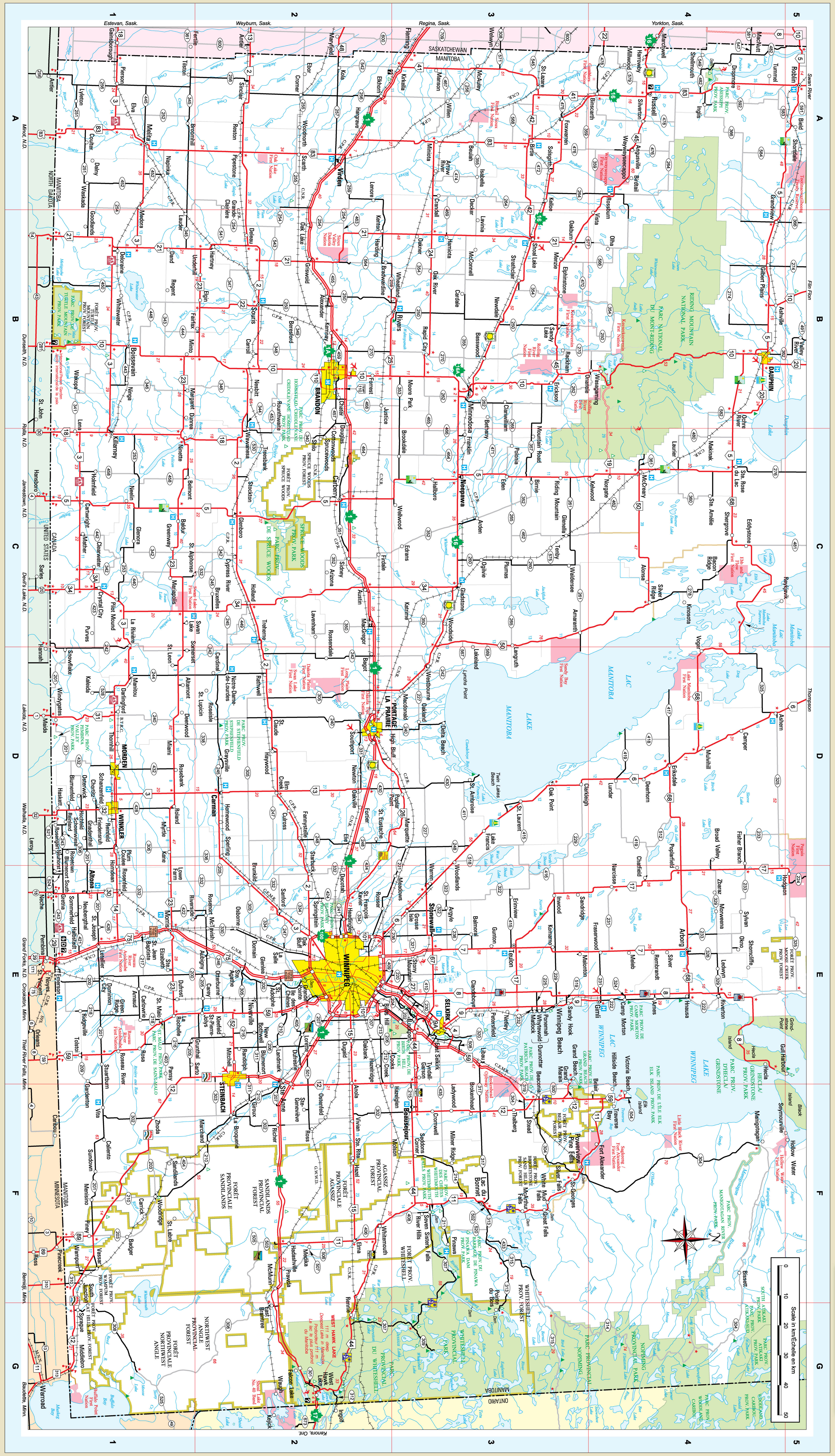

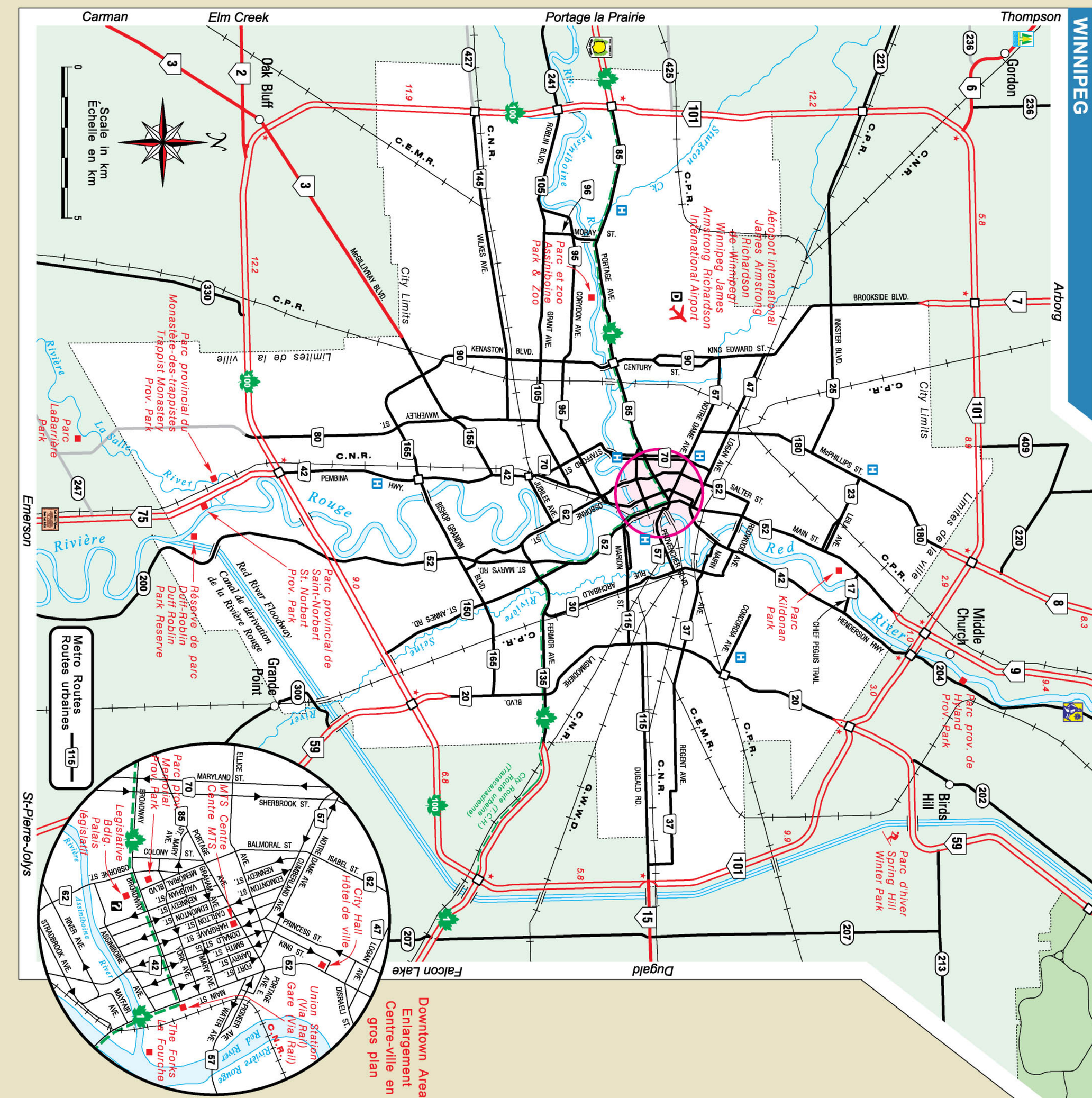

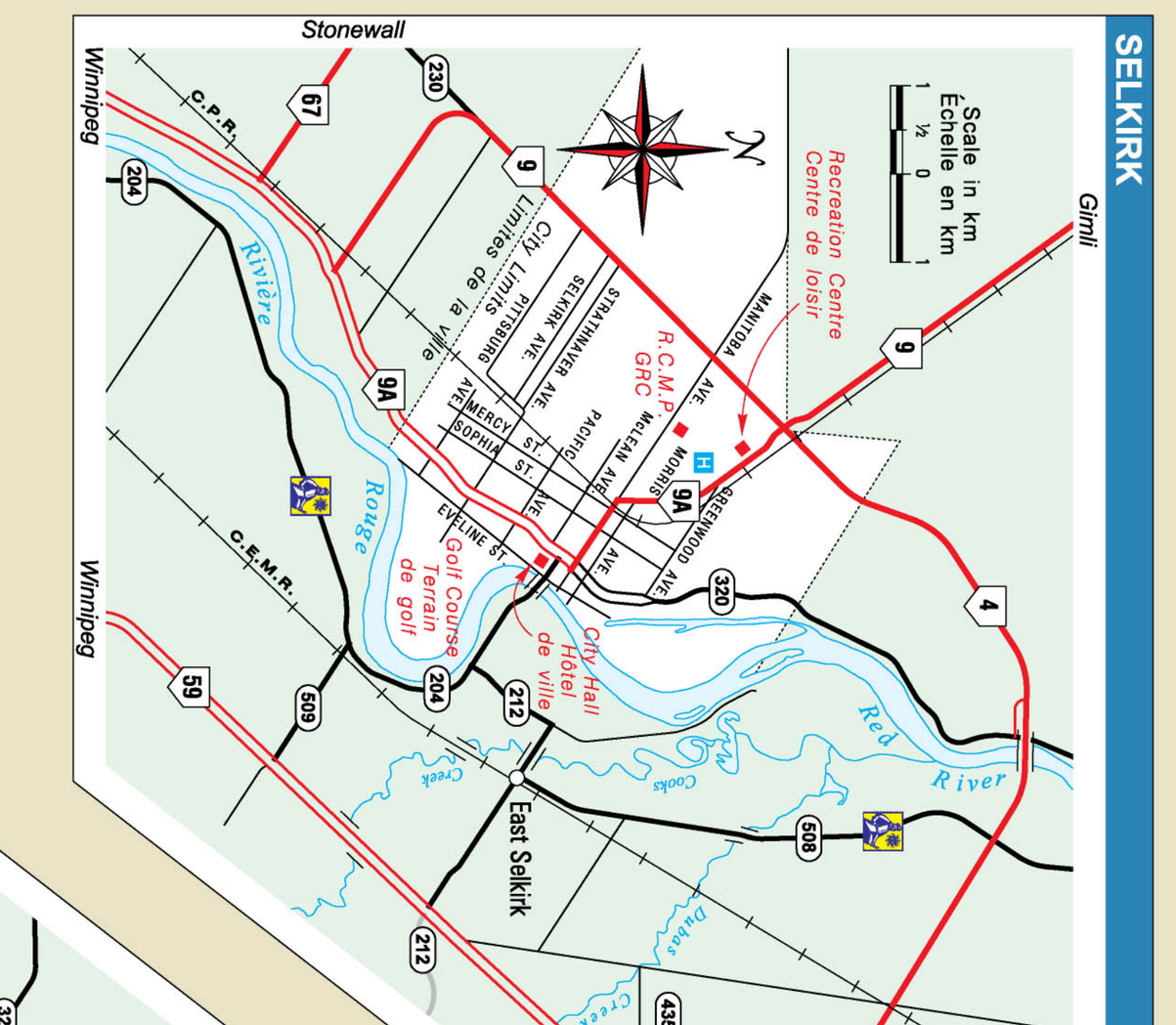

Whiteshell Provincial Park
Parc provincial du Whiteshell

Official Highway Map
Carte routière officielle

Manitoba

spirited energy
vibrant d'énergie

Manitoba

Distances in kilometers/Distances en kilomètres
For free distribution/Distribution gratuite

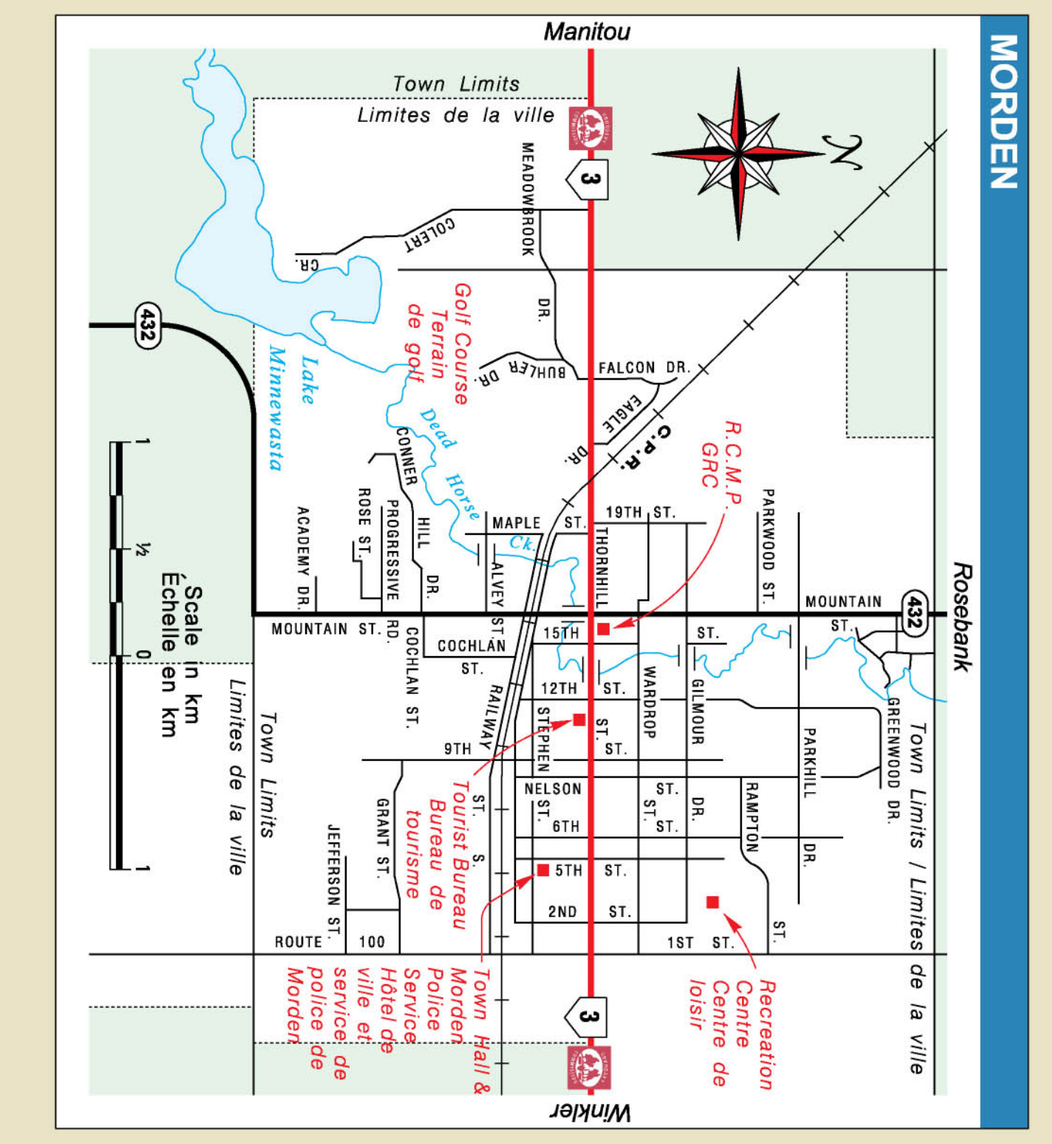

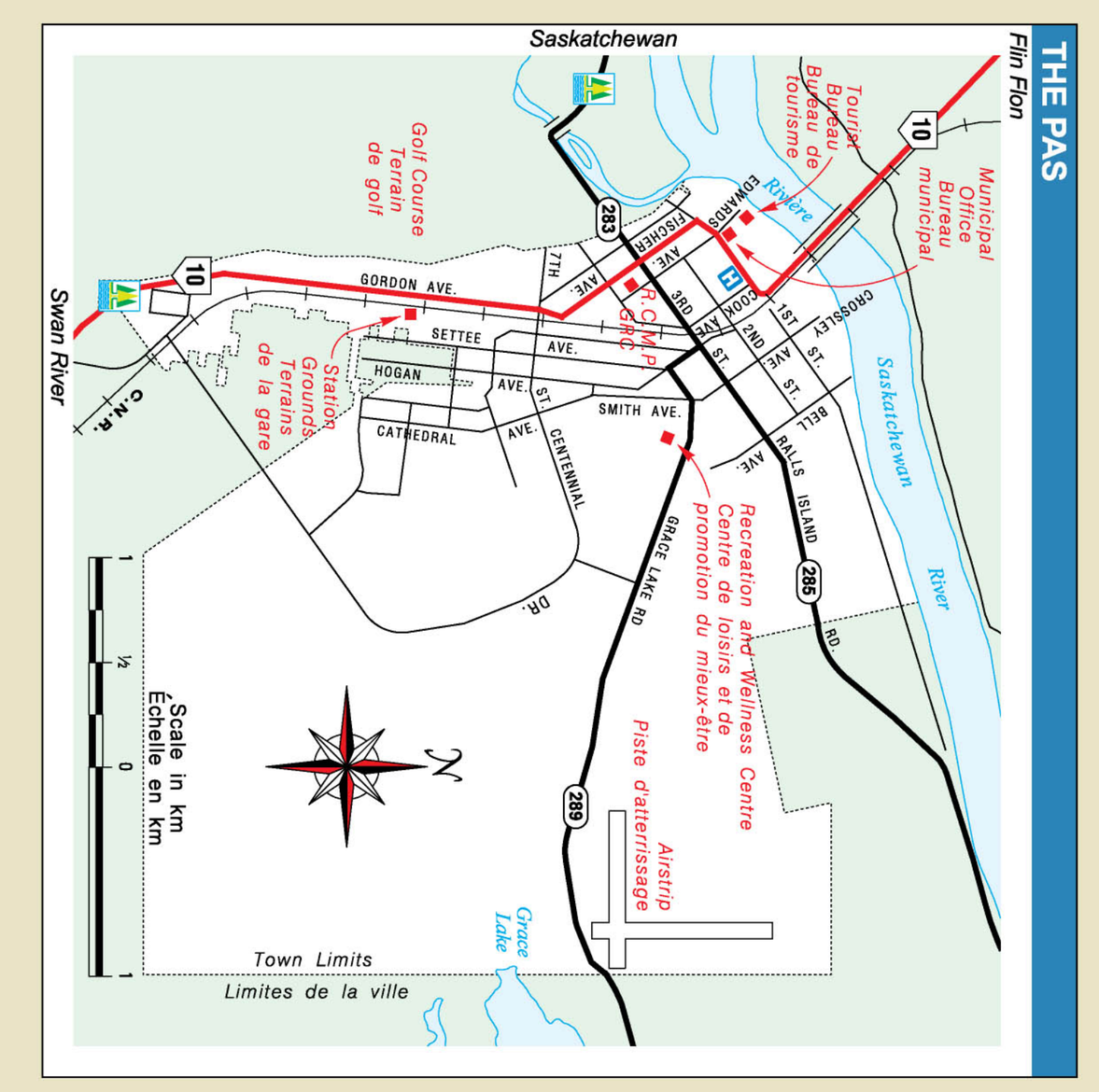


Birds Hill Provincial Park
Parc provincial de Birds Hill

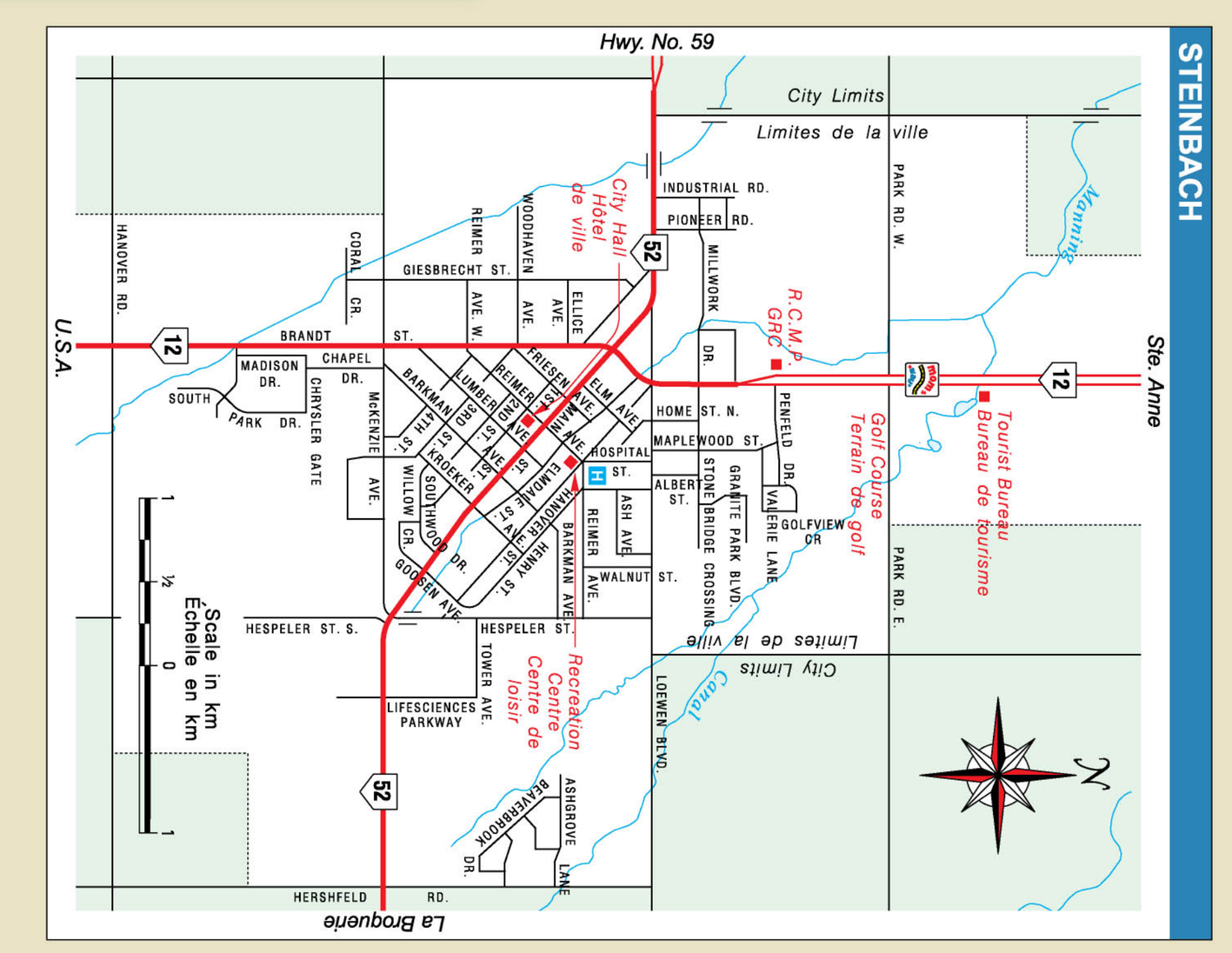

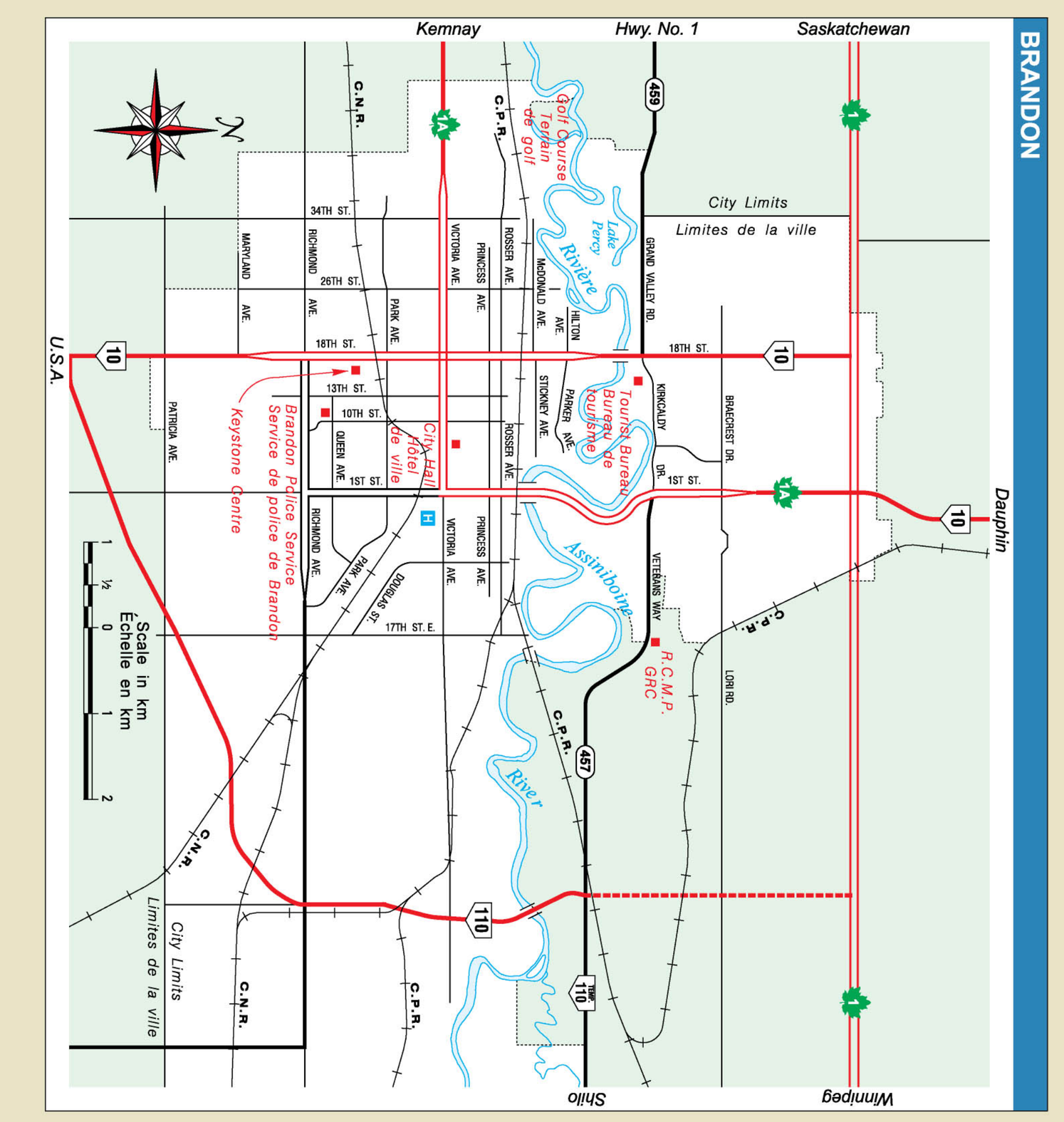

WELCOME

We invite you to explore the highways and winter roads of Manitoba. You'll discover a magnificent landscape that's as varied and vibrant as our people. Manitoba is one of the most ethnically diverse provinces in Canada. Our cultural diversity is rooted in Manitoba's past and lives in our present. Our multicultural heritage is reflected in the more than 100 languages spoken, the many festivals we enjoy and the traditions and values we pass on to our children.

We invite you to find out for yourself why so many have decided to call Manitoba their home.

BIENVENUE

Nous vous invitons à explorer les autoroutes et les routes d'hiver du Manitoba. Vous découvrirez un paysage magnifique qui est tout aussi varié et animé que notre population. Le Manitoba est parmi les provinces ayant la plus grande diversité ethnique au Canada. Cette diversité culturelle prend racine dans le passé du Manitoba et fait partie de notre présent. Notre patrimoine multiculturel se retrouve dans les plus de 100 langues parlées chez nous, les nombreux festivals que nous offrons ainsi que les traditions et les valeurs que nous léguons à nos enfants.

Nous vous invitons à découvrir par vous-même pourquoi un si grand nombre de gens ont choisi de s'établir au Manitoba.

Steve Ashton
Minister, Manitoba Infrastructure and Transportation

Steve Ashton
Ministre, Infrastructure et Transports Manitoba

Welcome Bienvenue
Kitatamiskakáwin
Willkommen 欢迎
Bruchim ha ba'im
Gidanamikaagoom
ЛАСКАВО ПРОСИМО.
Mabuhay Witamy
Itimiarit Benvenuto
Velkominn Welkom
ΚΑΛΩΣ ΗΛΘΑΤΕ
Bienvenidos Szkvesen
Mino nakiskakewin
ДОБРО ПОЖАЛОВАТЬ.
ਜੀ ਆਇਆਂ ਨੂੰ
ᐧᐅᐦᐱᐠ Hoan nghênh
Bem-vindo
Dobrodošli
Nishto far vos
स्वागतम्

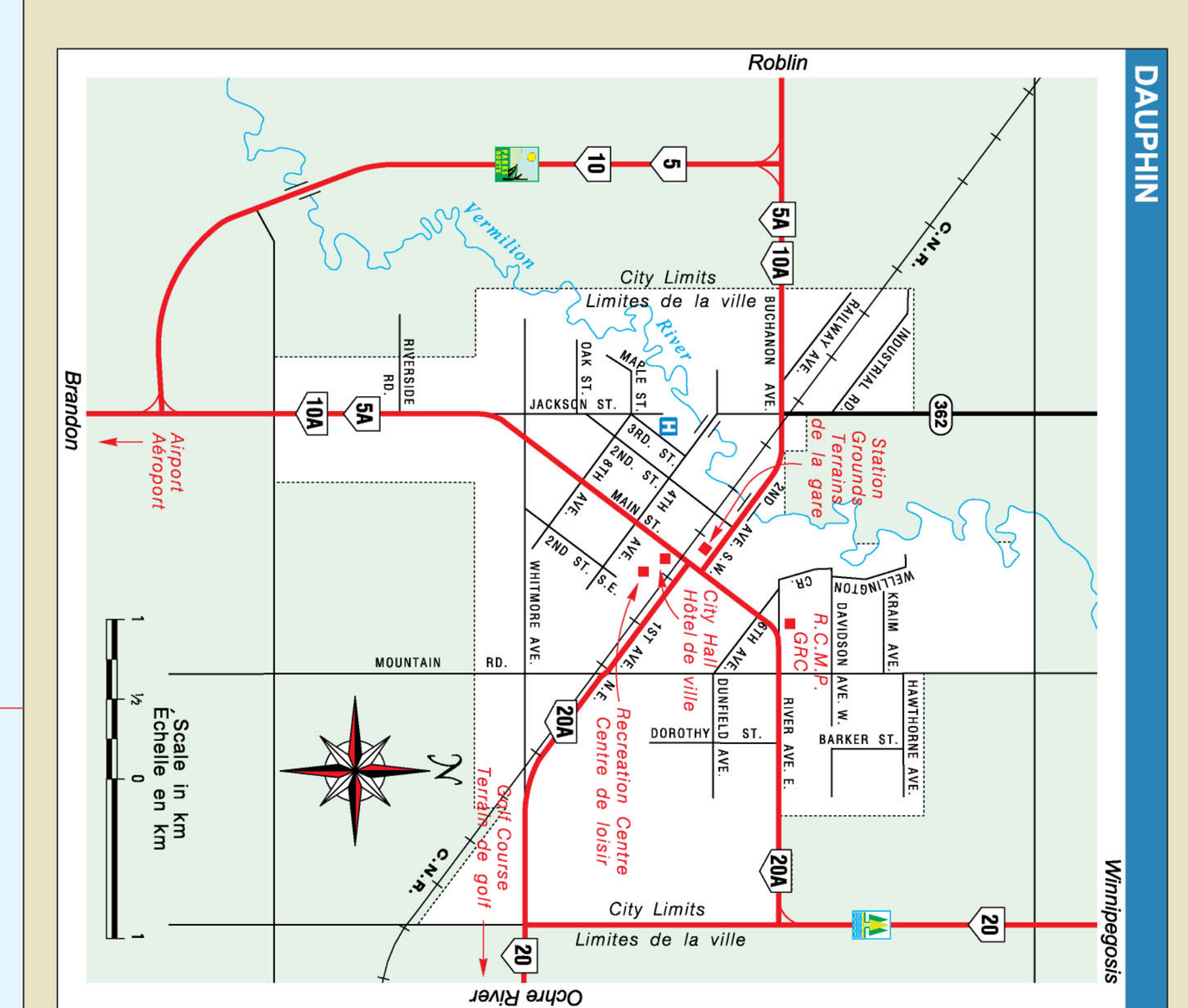

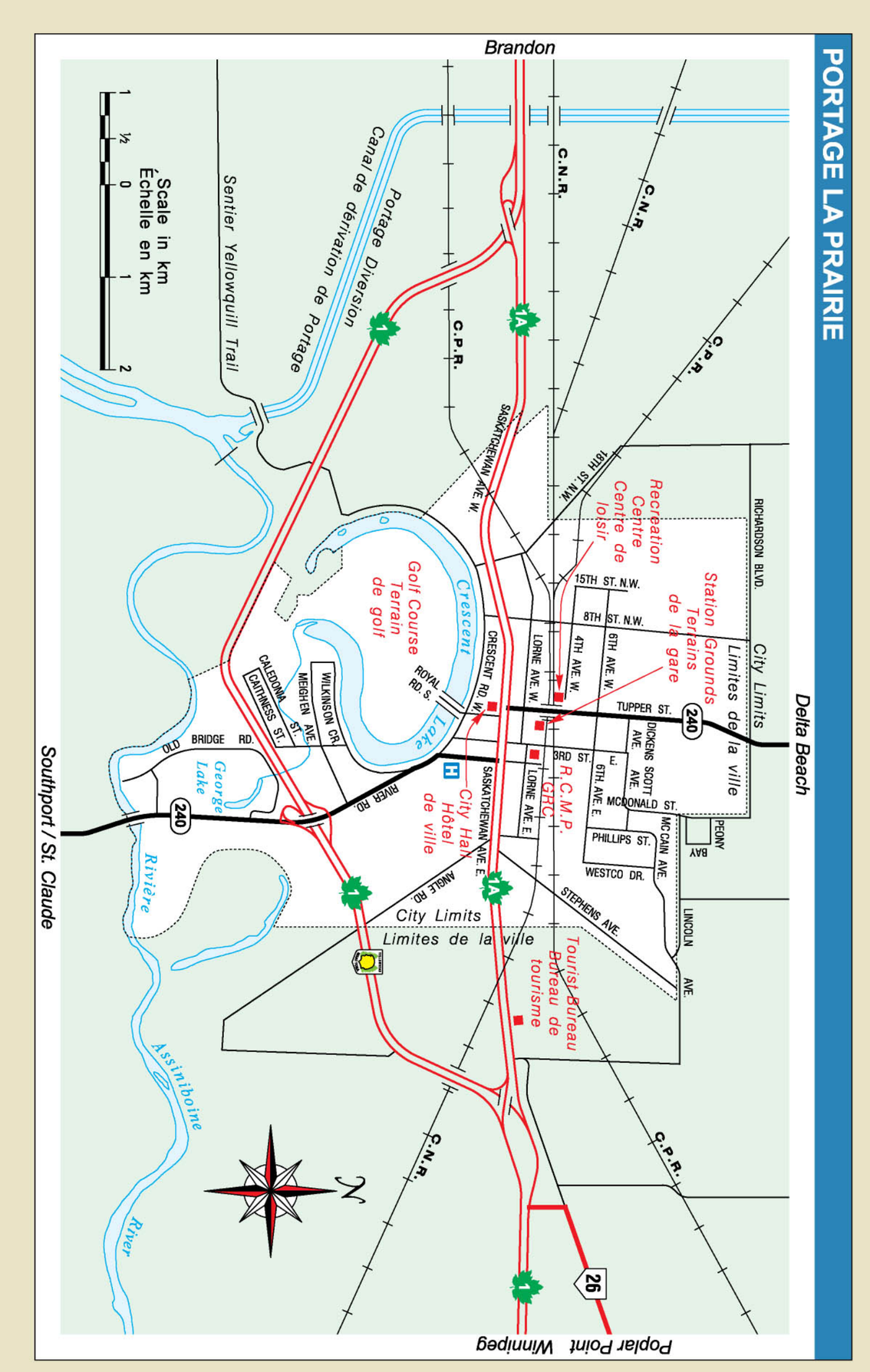

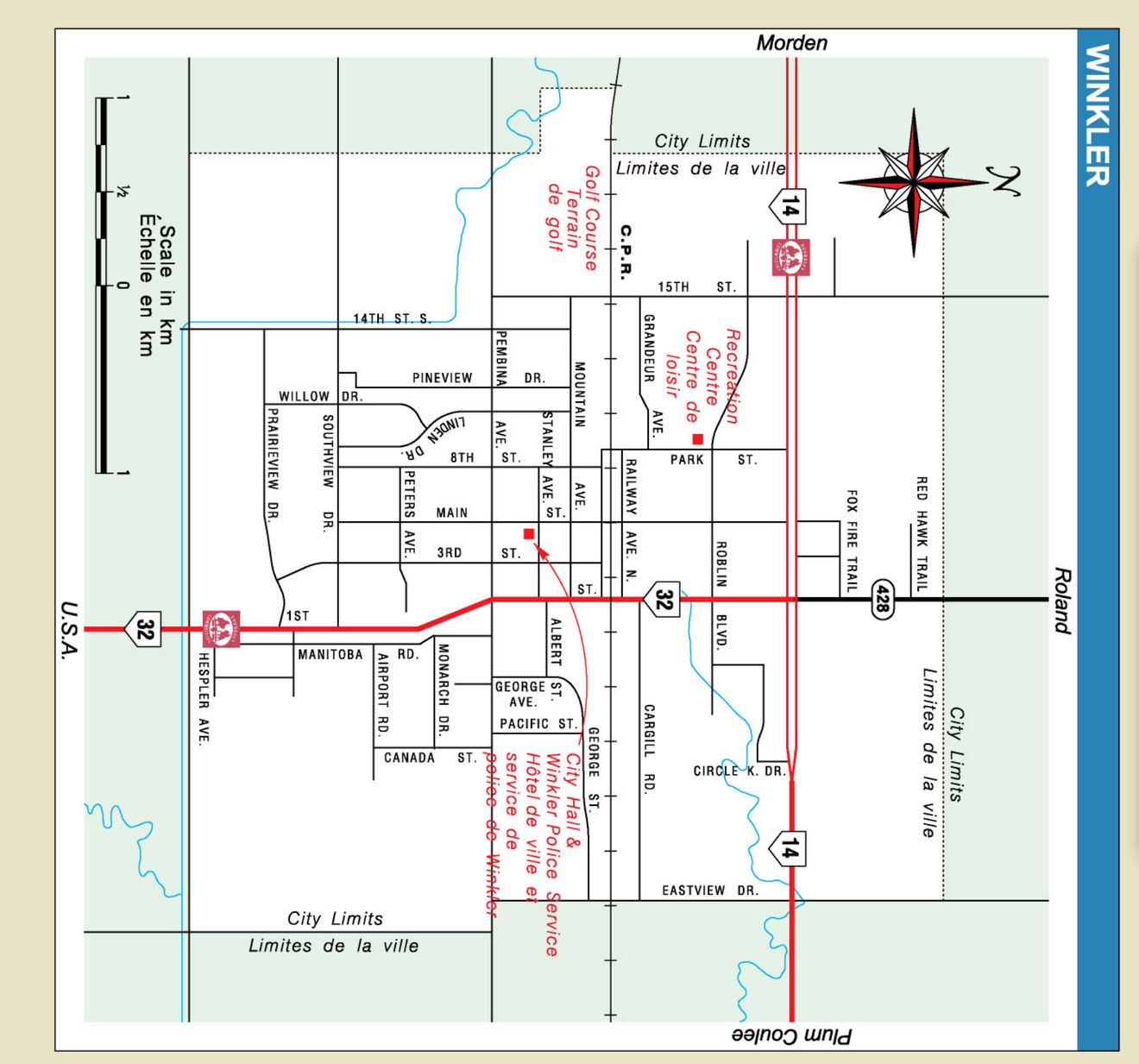


Riding Mountain National Park
Parc national du Mont-Riding

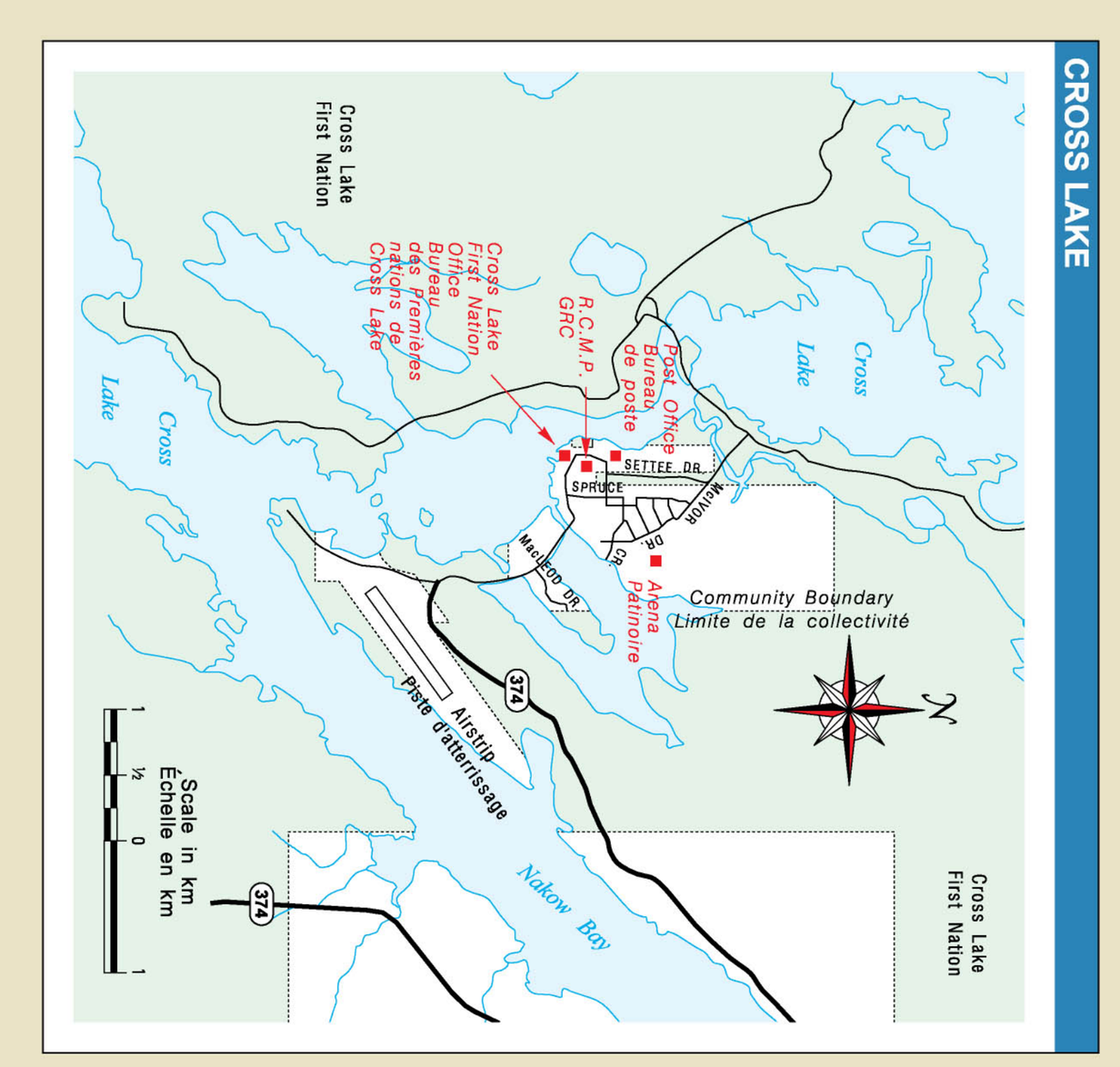

FOR FREE DISTRIBUTION
This map is provided courtesy of
© Province of Manitoba, 2010

For more information call:
Travel Manitoba
Toll-free 1-800-665-0040 ext AH6

Travel Manitoba	927-7838 ext AH6
Highway condition information	945-3704
or toll-free	1-877-627-6237
Highway overload and oversize permits	945-3961
or toll-free	1-877-812-0009
Truck legal weight and size information and other enforcement	945-3890
Division of Driver and Vehicle Licensing	985-1100

Cover photo: Highway 10, near Minnedosa

DISTRIBUTION GRATUITE
Cette carte vous est offerte par
© Province du Manitoba, 2010

Pour plus de renseignements, veuillez communiquer avec :
Voyage Manitoba - composez sans frais
le 1 800 665-0040, poste AH6

Voyage Manitoba	927-7838, poste AH6
Renseignements sur l'état des routes	945-3704
ou sans frais le	1 877 627-6237
Permis pour véhicules non conformes aux normes de poids et de dimensions	945-3961
ou sans frais le	1 877 812-0009
Renseignements sur le poids et la taille autorisés des camions et sur d'autres dispositions règlementaires	945-3890
Division des permis et immatriculations	985-1100

Photo en page de couverture : Route n° 10, près de Minnedosa

Printed in Manitoba, Canada   Imprimé au Manitoba (Canada)

Downloadable version of the Official Highway Map is now available at: www.manitoba.ca/mit/map/index.html

La version téléchargeable de la Carte routière officielle est maintenant offerte à l'adresse suivante : www.manitoba.ca/mit/map/index.fr.html

Manitoba

TRAFFIC SIGNS YOU WILL SEE WHILE DRIVING IN MANITOBA
PANNEAUX DE SIGNALISATION ROUTIÈRE AU MANITOBA

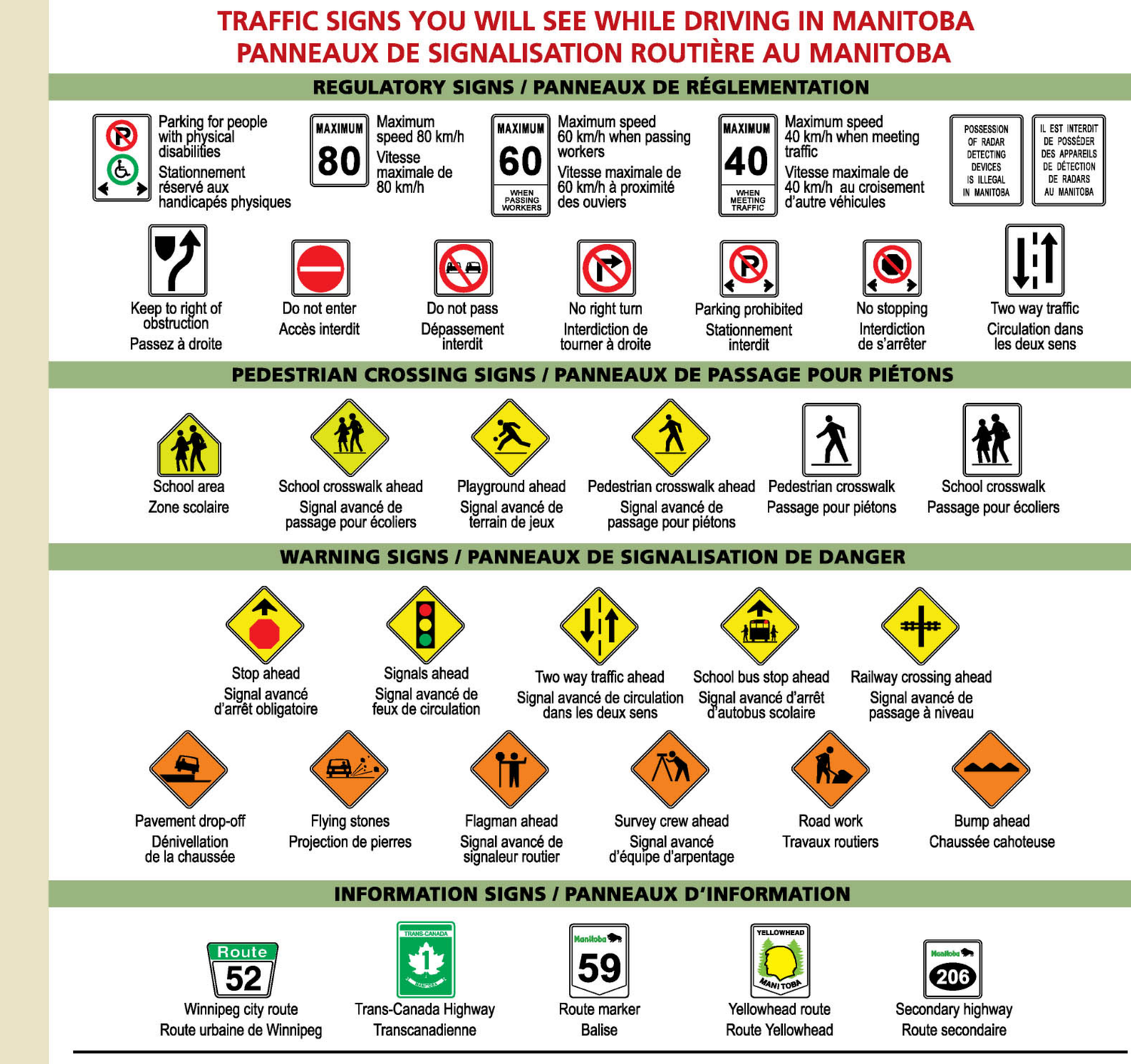

TRAVEL MANITOBA INFORMATION CENTRES
CENTRE D'INFORMATION TOURISTIQUE DE VOYAGE MANITOBA

	Summer hours/Heures d'été	Winter hours/Heures d'hiver
Manitoba-Ontario Border **Frontière Manitoba-Ontario** Highway 1 East/Route n° 1 Est	9:00 a.m. to 7:00 p.m., daily mid-May to early Sept. 9 h à 19 h, tous les jours De la mi-mai au début septembre	9:00 a.m. to 5:00 p.m., Wed. through Sun. Sept. to early Oct. 9 h à 17 h, du mercredi au dimanche De septembre au début octobre
Canada-USA Border **Frontière Canada-États-Unis** Highway 10/Route n° 10, Boissevain (Irvin Goodon Museum)	9:00 a.m. to 7:00 p.m., daily mid-May to early Sept. 9 h à 19 h, tous les jours De la mi-mai au début septembre	Closed Fermé
Canada-USA Border **Frontière Canada-États-Unis** Highway 75/Route n° 75	9:00 a.m. to 7:00 p.m., daily mid-May to early Sept. 9 h à 19 h, tous les jours De la mi-mai au début septembre	9:00 a.m. to 5:00 p.m., Thurs. through Mon. early Sept. to mid-May 9 h à 17 h, du jeudi au lundi Du début septembre à la mi-mai
Manitoba-Saskatchewan Border **Frontière Manitoba-Saskatchewan** Highway 1 West/Route n° 1 Ouest	9:00 a.m. to 7:00 p.m., daily mid-May to early Sept. 9 h à 19 h, tous les jours De la mi-mai au début septembre	Closed Fermé
Manitoba-Saskatchewan Border **Frontière Manitoba-Saskatchewan** Highway 16 West/Route n° 16 Ouest	9:00 a.m. to 7:00 p.m., daily mid-May to early Sept. 9 h à 19 h, tous les jours De la mi-mai au début septembre	Closed Fermé
Explore Manitoba Centre **Centre d'exploration du Manitoba** Winnipeg (The Forks/La Fourche)	9:00 a.m. to 6:00 p.m., daily mid-May to early Sept. 9 h à 18 h, tous les jours De la mi-mai au début septembre	9:00 a.m. to 5:00 p.m., daily early Sept. to mid-May 9 h à 17 h, tous les jours Du début septembre à la mi-mai

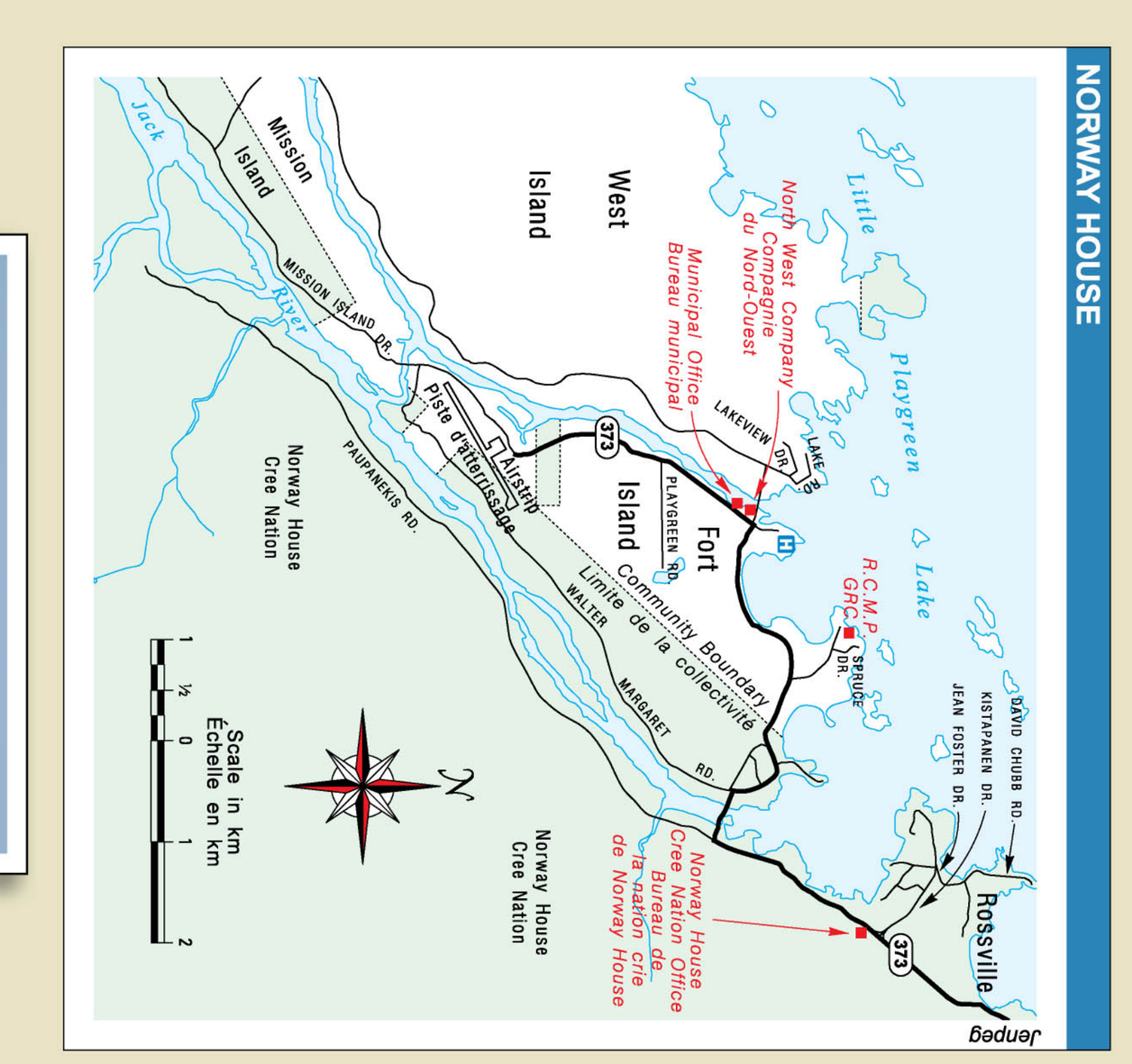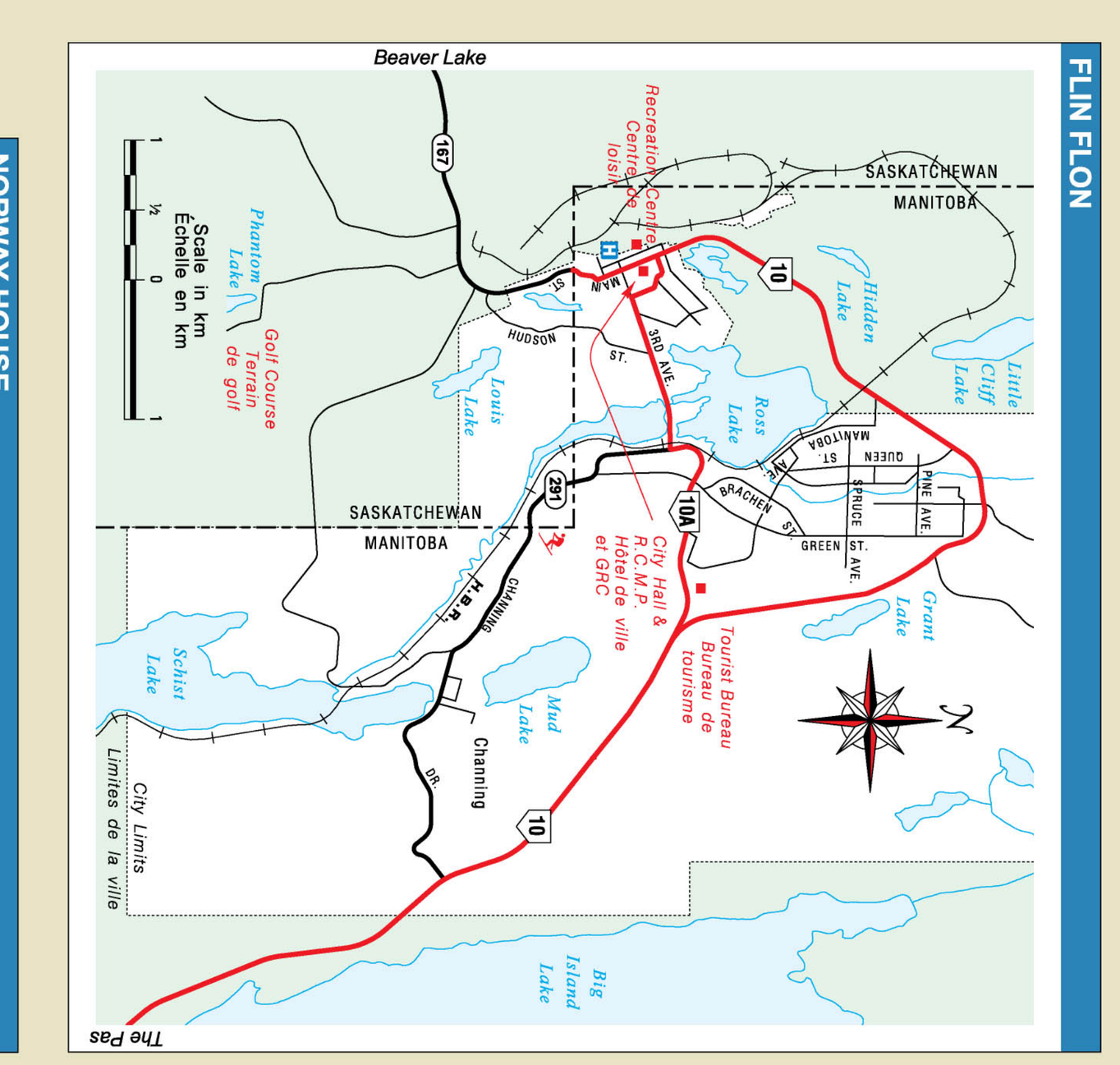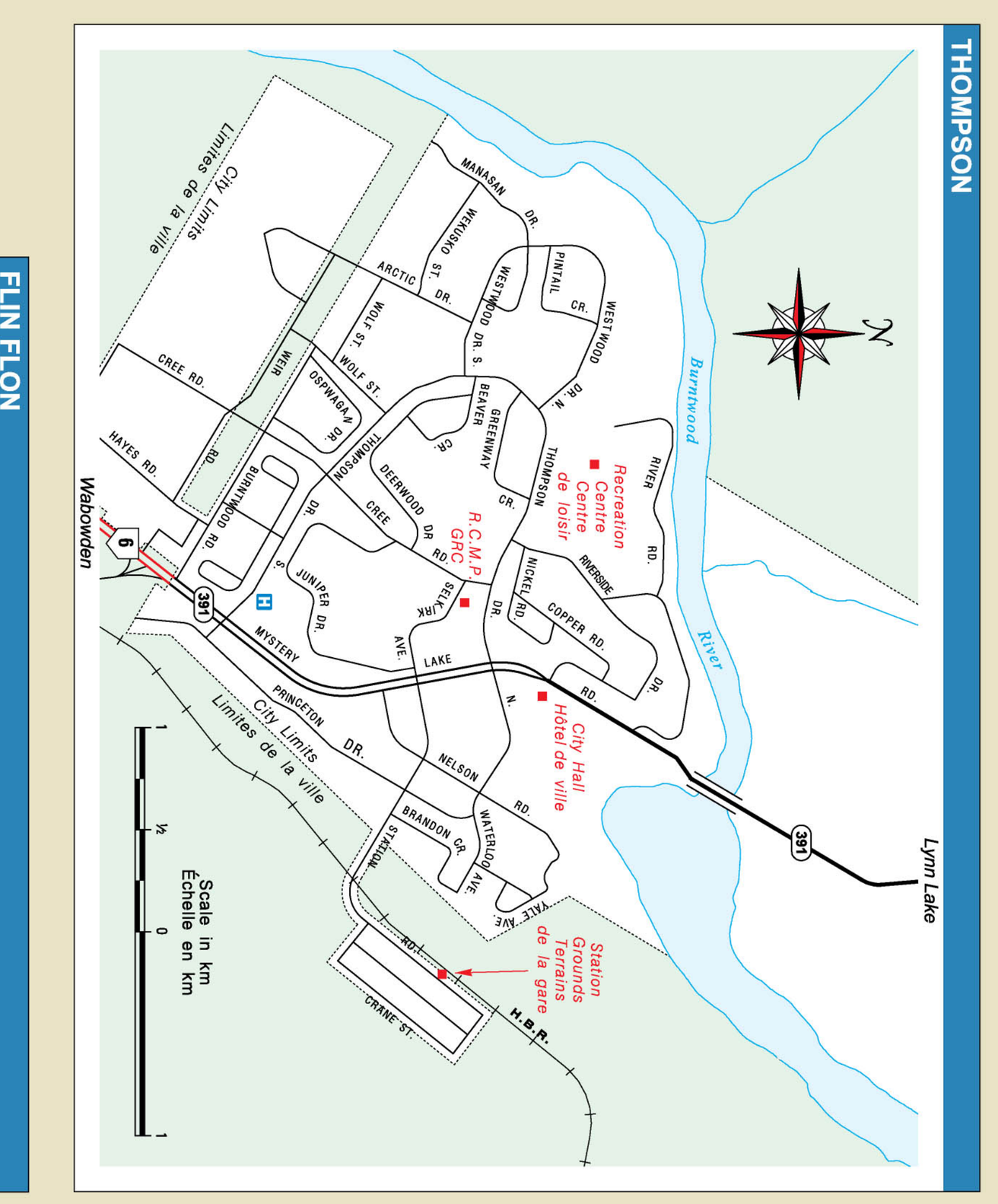
Asessippi Provincial Park
Parc provincial Asessippi