Historic Sites of Manitoba

(A) Lower Fort Garry. The only stone fort of the early fur trade intact in Canada. Also the site where No. 1 treaty was made between the Crown and the Chippewa and Swampy Cree Indians on August 3, 1871, whereby those tribes surrendered all their rights to the lands comprised within the boundaries of Manitoba as then existing. (P.T.H. No. 9.)

(B) Forts Rouge, Garry and Gibraltar, in the City of Winnipeg. Tablet affixed to the gateway of old Fort Garry in the park near the corner of Main and Broadway, to mark the sites of Fort Rouge established in 1738, Fort Gibraltar in 1804, old Fort Garry in 1821 and new Fort Garry 1836-1839.

(C) Fort Douglas near the C.P.R. Station in Winnipeg commemorates the site of Old Fort Douglas, the headquarters of the first British Settlement west of the Great Lakes under Captain Miles MacDonnell in 1812.

(D) Battle of Seven Oaks in 1816 between the Lord Selkirk Settlers and Hudson Bay traders on one side and the traders of the North West Company on the other. (P.T.H. No. 1E.)

(E) Dominion Lands Survey System near Headingley. Cairn and tablet mark the site where the first monument on the Dominion Lands Survey was placed on July 10, 1871. Here was commenced the survey forming the basis of land tenure in the Western Provinces. (P.T.H. No. 1.)

(F) Fort La Reine. Cairn in Portage la Prairie, to mark the site of the Fort built in October, 1738, by La Vérendrye, from which he carried on his explorations. (P.T.H. No. 1.)

(G) Cairn erected in the town of Wawanesa on the banks of the Souris River to commemorate events associated with early fur trading posts and forts built between 1785-1828 from which ran the fur trade routes to the Mandan country and which was headquarters of David Thompson, explorer and geographer from 1797-1798. (P.T.H. No. 2.)

(H) Fort Prince of Wales, Churchill, the most northerly fortress on the American continent; built by the Hudson's Bay Company 1733 to 1747.

(I) Fort Churchill, opposite Fort Prince of Wales, discovered by the Danish Expedition under Jens Munck in 1619. In 1689 the Hudson's Bay Company built the first Fort Churchill, destroyed by fire, and rebuilt in 1717.

(J) The Barrier. Emissaries of William McDougall, appointed first Lieutenant Governor refused entry to Manitoba at this point 1870. At St. Norbert Village (P.T.H. No. 14.)

(K) Fort Maurepas. On Winnipeg River. Founded by sons of La Vérendrye. 1734.

(L) Fort Ellice on Assiniboine River near junction with Qu'Appelle River. Established by Hudson's Bay Company shortly after 1821.

(M) Brandon House, old Hudson's Bay trading post.

(N) Pilot Mound, site of mounds of the prehistoric mound builders on eastern slope of Pilot Mound. (P.T.H. No. 3.)

(O) Prehistoric mounds in sections 10, 15 and 21, township 2, range 27 west. (P.T.H. No. 22.)

(P) The Narrows. The name Manitoba is derived from the Cree words Manitou meaning "The Great Spirit" and Wapah or Wah-paow meaning "Narrow Waters" which names were applied by the Indians to "The Narrows" as on stormy days, a sound, which they believed to be the voice of the spirit, is made by the waves dashing pebbles against the beach at "Manitoba" Island in the strait.

(Q) Roseau Route. The war road of the Sioux leading to the Lake of the Woods. The earliest route to the West. First used in 1733 by the French. LaJemmeraye, in 1736, was buried near the mouth of the Roseau. (P.T.H. No. 14.)

(R) Old North West Fur Company's trading post of Fort Montaigne de la Bosse. (P.T.H. No. 1.)

(S) Cairn in International Peace Garden, dedicated July 14, 1932.

(T) Monument to commemorate the Sieur de LaVérendrye that heroic explorer, who in 1738, was the first known white man to discover the territory comprising the present Southern Manitoba, in La Vérendrye Park, Tache Ave., St. Boniface.

(U) Norway House. Hudson's Bay Company Post constructed in 1826.

(V) The Pas. Cairn in Devon Park, in memory of Henry Kelsey, Hudson's Bay Company fur trader and explorer, 1691.

Information

Manitoba presents an ever-changing variety of scenery, for nature has richly endowed the Province and planted a magnificent playground here in the very centre of Canada and the North American Continent for the enjoyment of mankind.

Magnificient and countless waterways offer bathing, canoeing, sailing and fishing; the forests afford visions of wild animal and bird life such as is rarely seen elsewhere on this continent.

Manitoba is accessible from north, south, east and west by all-weather highways, railroads, airways and bus routes.

For further and more detailed information, free of charge, regarding vacation trips, places to see, routes, weather and road reports, maps, time tables, resort literature, etc., etc., write the Tourist and Convention Bureau of Winnipeg and Manitoba, Parliament Building, Winnipeg, Canada.

Printed in Canada

MANITOBA

CANADA

OFFICIAL GOVERNMENT

ROAD MAP

1940-1941

PUBLISHED BY
DEPARTMENT OF PUBLIC WORKS
PROVINCE OF MANITOBA
HON. W.R. CLUBB, MINISTER

A. McNAMARA
DEPUTY MINISTER

M.A. LYONS
ASST. DEPUTY MINISTER & HIGHWAY COMMISSIONER

T.T. WILSON
CHIEF ENGINEER

DISTANCES FROM WINNIPEG TO IMPORTANT CANADIAN AND UNITED STATES CENTRES

	Miles
A	
Albany, N.Y.	1670
Atlanta, Ga.	1637
B	
Baltimore, Md.	1802
Banff, Alta.	1009
Bemidji, Minn.	254
Billings, Mont.	908
Birmingham, Ala.	1707
Bismarck, N.D.	427
Boston, Mass.	1840
Broadview, Sask.	301
Buffalo, N.Y.	1368
Butte, Mont.	1167
C	
Calgary, Alta.	923
Cheyenne, Wyo.	1049
Chicago, Ill.	925
Cincinnati, Ohio	1182
Cleveland, Ohio	1277
Council Bluffs, Ia.	711
Crookston, Minn.	164
Cranbrook, B.C.	1012
D	
Dallas, Texas	1426
Denver, Colo.	1132
Des Moines, Ia.	758
Detroit, Mich.	1110
Detroit Lakes, Minn.	255
Dryden, Ont.	232
Duluth, Minn.	404
E	
Edmonton, Alta.	950
El Paso, Texas	2050
F	
Fargo, N.D.	227
Fort Worth, Texas	1435
Fort Frances, Ont.	290
Fort William, Ont.	450
G	
Galveston, Texas	1740
Glacier Park, Mont.	986
Golden, B.C.	1100
Grand Forks, N.D.	141
Grand Haven, Mich.	915
Grand Rapids, Mich.	947
H	
Helena, Mont.	1165
Hibbing, Minn.	365
Houston, Texas	1694
I	
Ignace, Ont.	300
Indianapolis, Ind.	1090
Indian Head, Sask.	332
International Falls, Minn.	312
Ironwood, Mich.	511
J	
Jacksonville, Fla.	1989
Jasper, Alta.	1180
K	
Kansas City, Mo.	933
Kelowna, B.C.	1460
Kenora, Ont.	145
L	
Lake Benton, Minn.	406
Lake Louise, Alta.	1045
Laredo, Texas	1885
Lethbridge, Alta.	837
Los Angeles, Cal.	2215
Ludington, Mich.	867
M	
Macleod, Alta.	870
Madison, Wis.	780
Manitowoc, Wis.	802
Maple Creek, Sask.	667
Marquette, Mich.	668
Medicine Hat, Alta.	728
Memphis, Tenn.	1513
Melville, Sask.	260
Miami, Fla.	2343
Mexico City, Mex.	2062
Milwaukee, Wis.	838
Minneapolis, Minn.	460
Minot, N.D.	330
Montreal, P.Q.	1495
Moorhead, Minn.	227
Moose Jaw, Sask.	448
Moosomin, Sask.	245
N	
Nashville, Tenn.	1366
Nelson, B.C.	1139
New Orleans, La.	1835
New York, N.Y.	1806
No. Battleford, Sask.	674
North Bay, Ont.	1137
O	
Oklahoma City, Okla.	1261
Omaha, Neb.	711
Ottawa, Ont.	1394
P	
Penticton, B.C.	1367
Philadelphia, Pa.	1696
Pierre, S.D.	621
Pittsburg, Pa.	1404
Port Huron, Mich.	1206
Port Arthur, Ont.	450
Portland, Me.	1978
Portland, Ore.	1643
Prince Albert, Sask. (via Saskatoon)	681
Prince Albert Nat. Park (via Saskatoon)	753
Q	
Quebec City, P.Q.	1674
R	
Rapid City, S.D.	811
Regina, Sask.	402
Richmond, Va.	1755
S	
St. Ignace, Mich.	870
St. Paul, Minn.	470
Salt Lake City, Utah	1540
San Antonio, Texas	1730
San Francisco, Cal.	2313
Sarnia, Ont.	1206
Saskatoon, Sask.	570
Sault Ste. Marie, Ont.	855
Sault Ste. Marie, Mich.	855
Savannah, Ga.	1904
Schreiber, Ont.	578
Seattle, Wash.	1566
Sioux City, Ia.	607
Sioux Falls, S.D.	534
Spokane, Wash.	1234
St. Louis, Mo.	1190
Swift Current, Sask.	568
T	
Thief River Falls, Minn.	162
Toledo, Ohio	1168
Topeka, Kan.	891
Toronto, Ont.	1306
Tulsa, Okla.	1143
V	
Valley City, N.D.	307
Vancouver, B.C. (Via Golden)	1645
W	
Washington, D.C.	1645
Watertown, S.D.	418
Watrous, Sask.	541
Wichita, Kan.	1030
Windsor, Ont.	1104
Y	
Yankton, S.D.	585
Yellowstone Park, Wyo.	1100
Yorkton, Sask.	327

Index to Cities, Towns and Villages

A	
Alexander	3 B
Alonsa	5 D
Altamont	2 E
Altona	1 F
Amaranth	4 D
Angusville	4 B
Arborg	5 F
Arden	4 D
Argyle	3 F
Arnaud	2 F
Arnes	5 G
Arrow River	3 B
Ashern	5 E
Ashville	5 C
Aubigny	2 F
Austin	3 D
B	
Badger	1 H
Bagot	3 E
Baldur	2 D
Balmoral	3 F
Basswood	4 C
Beaconia	4 G
Beausejour	3 G
Belleview	2 B
Belmont	2 D
Benito	7 A
Beulah	4 B
Bield	5 B
Binscarth	4 A
Birch River	8 B
Birds Hill	3 G
Birdtail	4 B
Birnie	4 D
Birtle	4 B
Bissett	5 H
Boissevain	2 C
Bowsman	7 B
Bradwardine	3 B
Brandon	3 C
Broad Valley	5 F
Brokenhead	3 G
Brookdale	3 C
Broomhill	2 A
Brown	1 E
Brunkild	2 F
Bruxelles	2 D
Butler	3 A
C	
Caliento	1 G
Camp Morton	4 G
Camper	5 E
Camperville	7 C
Carberry	3 D
Cardale	4 B
Cardinal	2 E
Carman	2 E
Carroll	2 C
Cartwright	1 D
Chatfield	4 F
Clandeboye	3 G
Clanwilliam	4 C
Clarkleigh	4 E
Clearwater	1 D
Cormorant	11 B
Coulter	1 B
Cowan	7 B
Crandall	3 B
Croll	2 C
Cromer	3 A
Crystal City	1 D
Culross	2 E
Cypress River	3 D
D	
Dallas	6 F
Dand	2 B
Darlingford	1 E
Dauphin	6 C
Davis Point	6 D
Decker	4 B
Deepdale	6 A
Deerhorn	4 E
Deleau	2 B
Deloraine	2 B
Delta	3 E
Desford	1 C
Domain	2 F
Dominion City	1 F
Douglas	3 C
Dropmore	5 A
Duck River	7 C
Dufresne	2 G
Dufrost	2 G
Dugald	3 G
Dunrea	2 C
Durban	7 A
E	
East Braintree	2 H
East Selkirk	3 G
Eden	4 D
Edrans	3 D
Edwin	3 E
Elgin	2 B
Elie	3 F
Elkhorn	3 A
Elma	3 H
Elm Creek	2 E
Elphinstone	4 C
Elva	2 A
Emerson	1 F
English Brook	5 H
Erickdale	5 E
Erickson	4 C
Ethelbert	6 B
Ewart	2 A
F	
Fairford	6 E
Fannystelle	2 F
Fisher Branch	5 F
Fishing River	6 C
Flin Flon	12 A
Fork River	6 C
Forrest	3 C
Foxwarren	4 A
Franklin	3 C
Fraserwood	4 F
Ft. Alexander	4 G
Ft. Whyte	3 F
G	
Garland	6 B
Garson	3 G
Gilbert Plains	5 B
Gimli	4 G
Giroux	2 G
Gladstone	3 D
Glenboro	2 D
Glencairn	4 D
Glenella	4 D
Glenora	2 D
Goodlands	1 B
Grahamdale	6 E
Grand Beach	4 G
Grandview	5 B
Grande Pointe	3 G
Graysville	2 E
Great Falls	4 H
Greenway	2 D
Gretna	1 F
Griswold	3 B
Grosse Isle	3 F
Gunton	4 F
Guynemer	6 D
Gypsumville	6 E
H	
Hallboro	3 D
Hamiota	3 B
Harding	3 B
Hargrave	3 B
Harrowby	5 A
Hartney	2 B
Haskett	1 E
Haywood	2 E
Hazelridge	3 G
Headingly	3 F
Hecla	5 G
High Bluff	3 E
Hilbre	6 E
Hillside Beach	4 G
Hnausa	5 G
Hodgson	5 F
Holland	2 D
Holmfield	1 C
Homewood	2 F
Horndean	1 F
Horton	1 C
I	
Inglis	5 A
Inwood	4 F
Isabella	4 B
Isle de Chenes	2 G
K	
Kaleida	1 E
Kane	2 F
Katrime	3 D
Kelwood	4 D
Kemnay	3 C
Kenton	3 B
Kenville	7 A
Keyes	3 D
Killarney	1 C
Kinosota	5 D
Kirkella	3 A
Komarno	4 F
Koostatak	6 F
L	
LaBroquerie	2 G
Lac du Bonnet	4 H
Lake Francis	4 F
Lakeland	4 E
Langruth	4 E
LaRiviere	2 D
LaSalle	2 F
Lauder	2 B
Laurier	5 C
Lavenham	3 D
Lazare	4 A
Lena	1 C
Lenore	3 B
Letellier	1 F
Libau	3 G
Lockport	3 G
Lorette	2 G
Lowe Farm	2 F
Lower Ft. Garry	3 G
Lundar	4 E
Lyleton	1 A
M	
Macdonald	3 E
Macgregor	3 D
Mafeking	8 B
Makaroff	6 A
Makinak	5 C
Manigotogan	5 G
Manitou	2 E
Manson	3 A
Marchand	2 G
Margaret	2 C
Mariapolis	2 D
Marquette	3 F
Mather	1 D
Matlock	4 G
McAuley	4 A
McConnell	4 B
McCreary	4 D
Meadow Portage	6 C
Meadows	3 F
Medika	2 H
Medora	2 B
Melbourne	3 D
Meleb	4 F
Melita	2 B
Menzie	4 B
Miami	2 E
Middlebro	1 J
Millwood	4 A
Milner	3 H
Miniota	3 B
Minitonas	7 B
Minnedosa	3 C
Minto	2 C
Moosehorn	5 E
Morden	1 E
Morris	2 F
Mountain Road	4 C
Mountainside	1 B
Mowbray	1 E
Mulvihill	5 E
Myrtle	2 F
N	
Napinka	2 B
Narcisse	4 F
Neelin	2 D
Neepawa	3 D
Nesbitt	2 C
Newdale	4 C
Newton	3 E
Ninette	2 C
Ninga	2 C
Niverville	2 G
Norgate	4 D
Notre Dame de Lourdes	2 E
Norway House	11 F
O	
Oakbank	3 G
Oak Bluff	3 F
Oakburn	4 B
Oak Lake	3 B
Oakland	3 E
Oakner	3 B
Oakpoint	4 E
Oak River	3 B
Oakville	3 E
Oberon	3 D
Ochre River	5 C
Ogilvie	4 D
Osborne	2 F
Otterburne	2 G
P	
Petersfield	4 G
Pierson	2 A
Pilot Mound	1 D
Pinawa	3 H
Pine Falls	4 H
Pine River	6 B
Piney	1 H
Pipestone	2 B
Plumas	4 D
Plum Coulee	1 F
Point du Bois	4 H
Ponemah	4 G
Pope	3 B
Poplar Point	3 E
Portage la Prairie	3 E
Prairie Grove	3 G
Purves	1 D
R	
Rackham	4 C
Rapid City	3 C
Rathwell	2 E
Reaburn	3 F
Rennie	3 H
Renwer	7 B
Reston	1 B
Reykjavik	5 D
Reynolds	2 H
Richer	2 G
Ridgeville	1 G
Riding Mountain	4 D
Rivers	3 C
Riverton	5 G
Roblin	5 A
Roland	2 E
Rorketon	6 C
Rosebank	2 E
Roseisle	2 E
Rosenburg	5 F
Rosenfeld	1 F
Rossburn	4 B
Rossendale	3 E
Rosser	3 F
Russell	5 A
S	
Sandilands	2 G
Sandy Hook	4 G
Sandy Lake	4 C
Sanford	2 F
Sans Souci	4 G
Sclater	7 B
Selkirk	3 G
Seven Sisters Falls	3 H
Shellmouth	3 A
Shoal Lake	4 B
Shortdale	5 F
Sidney	3 D
Sifton	6 C
Silverton	5 A
Sinclair	2 A
Skownan	7 C
Snowflake	1 E
Solsgirth	4 B
Somerset	2 E
Souris	2 C
South Junction	1 H
Sperling	2 F
Sprague	1 H
Starbuck	3 F
Steeprock	6 D
Steinbach	2 G
Stonewall	3 F
Stony Mountain	3 F
Strathclair	4 B
Stuartburn	1 G
Sundown	1 H
Swan Lake	2 D
Swan River	7 A
St. Adolphe	2 F
St. Alphonse	2 D
St. Boniface	3 G
St. Claude	2 E
St. Francois Xavier	3 F
St. George	4 H
St. Jean Baptiste	2 F
St. Joseph	1 F
St. Laurent	4 E
St. Malo	2 G
St. Norbert	3 F
St. Pierre	2 G
Ste. Agathe	2 F
Ste. Amelie	5 D
Ste. Anne	2 G
Ste. Elizabeth	2 F
Ste. Rose	5 D
T	
Tenby	4 D
Teulon	4 F
The Pas	10 B
Thornhill	1 E
Tilston	2 A
Tolstoi	1 G
Toutes Aides	6 D
Transcona	3 G
Treesbank	2 C
Treherne	2 D
Tyndall	3 G
U	
Ukraina	6 C
Underhill	2 B
V	
Valley River	5 C
Vassar	1 H
Victoria Beach	4 G
Virden	3 B
Vista	4 B
Vita	1 G
W	
Wadhope	5 J
Wakopa	1 C
Warren	3 F
Warrens Landing	10 F
Wasagaming	4 C
Waskada	1 B
Wassewa	1 C
Wattsview	4 A
Waugh	2 J
Wawanesa	2 C
Westbourne	3 E
Whitemouth	3 H
Whitewater	2 B
Whytewold	4 G
Windygates	1 E
Winkler	1 E
Winnipeg	3 F
Winnipeg Beach	4 G
Winnipegosis	6 C
Woodlands	3 F
Woodridge	2 H

Provincial Trunk Highways

Mileage	Name of Place	Mileage
	HIGHWAY No. 1—EAST (Trans-Canada East)	
113	Winnipeg	0
106	Middlechurch	7
101	Parkdale (Junction P.T.H. No. 8)	12
95	Junction P.T.H. No. 9	18
94	St. Andrews Locks	19
84	Garson	29
82	Tyndall	31
79	Saldo	34
74	Beausejour	39
64	Junction P.T.H. No. 11	49
54	Junction Seven Sisters Road	59
46	Whitemouth	67
25	Rennie	88
0	Interprovincial Boundary	113
	HIGHWAY No. 1—WEST (Trans-Canada West)	
226	Winnipeg	0
214	Headingley	12
208	St. Francois Xavier	18
184	Poplar Point	42
174	High Bluff	52
168	Portage la Prairie (Junction P.T.H. No. 4)	58
160	Burnside	66
145	MacGregor	81
138	Austin	88
130	Sidney	96
125	Melbourne	101
118	Carberry	108
101	Douglas	125
91	Junction P.T.H. No. 10	135
86	Brandon (Junction P.T.H. No. 10)	140
79	Kemnay	147
71	Alexander	155
64	Junction P.T.H. No. 28	162
59	Griswold	167
52	Oak Lake	174
43	Routledge	183
33	Virden	193
23	Hargrave	203
12	Elkhorn	214
2	Kirkella	224
0	Interprovincial Boundary	226
	HIGHWAY No. 2	
198	Mile 13 on P.T.H. No. 3	0
197	Oak Bluff	1
185	Starbuck	13
177	Fannystelle	21
171	Culross	27
166	Elm Creek	32
156	Haywood	42
149	St. Claude	49
140	Rathwell	58
133	Treherne	65
124	Holland	74
119	Landseer	79
113	Cypress River	85
104	Glenboro	94
89	Junction P.T.H. No. 18	109
85	Wawanesa	113
76	Nesbitt	122
70	Junction P.T.H. No. 10	128
67	Carroll	131
62	Newstead	136
57	Souris	141
43	Junction P.T.H. No. 21	155
40	Deleau	158
32	Findlay	166
21	Pipestone (Junction P.T.H. No. 22)	177
15	Reston	183
6	Sinclair	192
0	Interprovincial Boundary	198
	HIGHWAY No. 3	
210	Winnipeg	0
197	Junction P.T.H. No. 2	13
189	Sanford	21
180	Brunkild	30
172	Sperling	38
164	Homewood	46
158	Carman	52
148	Jordan	62
132	Morden	78
126	Thornhill	84
119	Darlingford	91
110	Manitou	100
103	LaRiviere	107
91	Pilot Mound	119
86	Crystal City	124
85	Junction P.T.H. No. 17	125
80	Clearwater	130
70	Mather	140
63	Cartwright	147
54	Enterprise	156
49	Junction P.T.H. No. 18	161
43	Killarney	167
30	Ninga	180
22	Boissevain (Junction P.T.H. No. 10)	188
10	Whitewater	200
4	Naples	206
0	Deloraine (Junction P.T.H. No. 21)	210
	HIGHWAY No. 4	
194	Portage la Prairie (Junction P.T.H. No. 1)	0
181	Macdonald	13
177	Longburn	17
170	Westbourne	24
160	Woodside	34
152	Gladstone	42
129	Neepawa (Junction P.T.H. No. 5)	65
119	Franklin	75
111	Minnedosa (Junction P.T.H. No. 10)	83
105	Cameron School cor.	89
100	Basswood	94
89	Newdale	105
78	Strathclair	116
67	Shoal Lake (Junction P.T.H. No. 28)	127
46	Birtle	148
35	Foxwarren	159
22	Binscarth	172
11	Russell (Junction P.T.H. No. 31)	183
0	Interprovincial Boundary	194
	HIGHWAY No. 5	
160	Neepawa (Junction P.T.H. No. 4)	0
155	Howden	5
150	Eden	10
139	Riding Mountain	21
133	Kelwood	27
127	Norgate (Junction with Clear Lake Road)	33
121	McCreary	39
99	Ste. Rose du Lac	61
87	Ochre River	73
82	Ochre Beach	78
80	Dauphin Beach	80
70.5	Dauphin (Junction P.T.H. No. 10)	89.5
59.5	P.T.H. No. 5 West P.T.H. No. 10 North	100.5
51	Gilbert Plains	109
40	Grandview	120
18	Bield	142
9	Roblin (Junction P.T.H. No. 31)	151
0	Interprovincial Boundary	160



Killarney Lake - P.T.H. No. 3

Caddy Lake

McGillivray Lake



Star Lake

Assiniboine River - Winnipeg



Legislative Building - Winnipeg

Red River - Winnipeg

Provincial Trunk Highways

Mileage	Name of Place	Mileage
	HIGHWAY No. 6	
29	Swan River (Junction P.T.H. No. 10)	0
19	Kenville	10
9	Durban	20
3	Benito	26
0	Interprovincial Boundary	29
	HIGHWAY No. 7	
23	Winnipeg	0
10	Lilyfield	13
0	Stonewall	23
	HIGHWAY No. 8	
46	Parkdale (Junction P.T.H. No. 1)	0
30	Junction Clandeboye Road	15
26	Junction Petersfield Road	19
22	Junction Netley Road	23
18	Junction Matlock Road	27
13	Junction Whytewold Road	32
9	Winnipeg Beach	36
0	Gimli	45
	HIGHWAY No. 9	
4	St. Andrews Locks (Junction P.T.H. No. 1)	0
2	Fort Garry	2
0	Selkirk	4
	HIGHWAY No. 10	
281	International Boundary	0
272	Horton	9
265	Boissevain (Junction P.T.H. No. 3)	16
251	Minto	30
235	Junction P.T.H. No. 2	46
219	Brandon P.T.H. No. 1	62
214	Junction P.T.H. No. 1 North of Brandon	67
209	Forrest	72
198	Junction P.T.H. No. 27	83
185	Minnedosa (Junction P.T.H. No. 4)	96
178	Cameron School cor.	103
164	Erickson	117
152	South Gate Riding Mtn. National Park	129
119	North Gate Riding Mtn. National Park	162
110	Dauphin (Junction P.T.H. No. 5)	171
99	P.T.H. No. 10 North P.T.H. No. 5 West	182
98	Ashville	183
72	Ethelbert	209
61	Garland	220
52	Pine River	229
32	Cowan	249
21	Renwer	260
12	Minitonas	269
0	Swan River (Junction P.T.H. No. 6)	281
	HIGHWAY No. 11	
19	Junction P.T.H. No. 1	0
17	Buchan	2
11	Milner	8
0	Lac du Bonnet	19
	HIGHWAY No. 12	
28	Winnipeg	0
27	St. Boniface (Norwood) (Via Norwood Bridge)	1
	HIGHWAY No. 14	
69	Winnipeg	0
66	Junction P.T.H. No. 3	3
60	St. Norbert	9
54	Cartier	15
45	St. Agathe	24
42	Union Point	27
37	Silver Plains	32
29	Morris	40
22	St. Jean Baptiste	47
13	Letellier	56
1	Emerson	68
0	International Boundary	69
	HIGHWAY No. 17	
9	Mile 120 on P.T.H. No. 3	0
0	International Boundary	9
	HIGHWAY No. 18	
39	Mile 109 on P.T.H. No. 2	0
27	Ninette	12
12	Killarney	27
5	Lena	34
0	International Boundary	39
	HIGHWAY No. 21	
45	Mile 155 on P.T.H. No. 2	0
37	Hartney	8
16	Deloraine (Junction P.T.H. No. 3)	29
0	International Boundary	45
	HIGHWAY No. 22	
44	Pipestone (Junction P.T.H. No. 2)	0
33	Reda	11
23	Melita	21
14	Junction P.T.H. No. 24	30
6	Coulter	38
0	International Boundary	44
	HIGHWAY No. 24	
15	Mile 30 on P.T.H. No. 22	0
6	Pierson	9
0	Interprovincial Boundary	15
	HIGHWAY No. 27	
18	Mile 83 P.T.H. No. 10	0
14	Rapid City	4
0	Basswood (Junction P.T.H. No. 4)	18
	HIGHWAY No. 28	
47	Mile 165 on P.T.H. No. 1	0
34	Harding	13
31	Kenton	16
24	Oakner	23
18	Hamiota	29
0	Shoal Lake (Junction P.T.H. No. 4)	47
	HIGHWAY No. 31	
33	Mile 183 on P.T.H. No. 4	0
20	Assessippi	13
0	Junction P.T.H. No. 5	33