



INDEX TO CITIES, TOWNS AND VILLAGES with population of principal points (50 or over). Includes a list of locations and their populations, such as Brandon, Winnipeg, and Portage la Prairie.

Continuation of the index to cities, towns and villages, listing locations like Selkirk, Dauphin, and Flin Flon.

Continuation of the index to cities, towns and villages, listing locations like Winnipeg, Brandon, and Portage la Prairie.

Welcome to MANITOBA. A portrait of Walter C. Weir, Minister of Highways, with a text block welcoming visitors to Manitoba and describing the provincial highway system.

Manitoba 1966-67. The McDonald's logo and a photograph of a road winding through a scenic landscape.

WHEN TRAVELLING ON MANITOBA HIGHWAYS... Put your Trash into Orbit...

THE CANADIAN GALLON. Note that the United States and the Canadian gallon measures are not the same.

MANITOBA MILEAGE GUIDE. A table showing distances from Winnipeg to various cities in the United States and Canada, such as Chicago, Detroit, and Toronto.

FLIN FLON. A map of the city and surrounding area, showing major roads and landmarks.

DAUPHIN. A map of the city and surrounding area, showing major roads and landmarks.

MANITOBA Vacationland in the Heart of North America. A large graphic with the word 'MANITOBA' in large letters and a description of the province as a vacationland.

SELKIRK. A map of the city and surrounding area, showing major roads and landmarks.

Lake Manitoba Ferry Route Used

RADIO STATIONS IN MANITOBA. A table listing radio stations across the province, including their call letters and frequencies.

NATIONAL PARKS. A table listing national parks in Manitoba, such as Riding Mountain and St. Pierre.

HOURS OF SERVICE. A table listing the hours of service for various border offices and customs points.

ROYAL CANADIAN MOUNTED POLICE DETACHMENTS. A table listing the locations of RCMP detachments across the province.

VACATIONERS!! watch for these signs. Two green triangular signs with white symbols: one for a campsite and one for a picnic area.

BRANDON. A map of the city and surrounding area, showing major roads and landmarks.

PORTAGE LA PRAIRIE. A map of the city and surrounding area, showing major roads and landmarks.

PORTAGE LA PRAIRIE. A map of the city and surrounding area, showing major roads and landmarks.

BRANDON. A map of the city and surrounding area, showing major roads and landmarks.

PORTAGE LA PRAIRIE. A map of the city and surrounding area, showing major roads and landmarks.

PORTAGE LA PRAIRIE. A map of the city and surrounding area, showing major roads and landmarks.

METROPOLITAN WINNIPEG. A map of the city and surrounding area, showing major roads and landmarks.


METROPOLITAN WINNIPEG. A map of the city and surrounding area, showing major roads and landmarks.

METROPOLITAN WINNIPEG. A map of the city and surrounding area, showing major roads and landmarks.


METROPOLITAN WINNIPEG. A map of the city and surrounding area, showing major roads and landmarks.

METROPOLITAN WINNIPEG. A map of the city and surrounding area, showing major roads and landmarks.

METROPOLITAN WINNIPEG. A map of the city and surrounding area, showing major roads and landmarks.



The experimental farm at Morden, has shown that the best eating apples like these can be grown in the province.



Manitoba's northern recreation areas are easily reached by first class all-weather highways.



Canadian professional football is one of the most thrilling spectator sports enjoyed in Manitoba.




Rodeo at Swan River & Morris bring many round-up thrills before the public each summer.



Scenic golf courses are found in many parts of Manitoba.

PAN-AMERICAN GAMES. A graphic with the Pan-American Games logo and text announcing the event in Winnipeg, Manitoba, from July 22nd to August 7th, 1967.



Excellent fishing & attractive camp and picnic sites are found throughout the province's vacation areas.



Manitoba's capital, Winnipeg, is a cosmopolitan city with a population of more than half a million.



Manitoba Waterways are unspoiled and provide ample scope for all kinds of summer recreation.



Flags of two nations fly together in the International Peace Garden outside the Manitoba - North Dakota border.



Manitoba's Legislative building, a major tourist attraction, is the seat of Provincial government.

1967 PAN-AMERICAN GAMES - EVENTS. A list of sports events including Athletics, Baseball, Basketball, Boxing, Canoeing, Cycling, Diving, Equestrian, Field Hockey, Fencing, Football, and Gymnastics.

A large map of Manitoba showing major roads, cities, and geographical features. The map is divided into sections labeled A through H.