



1870 MANITOBA CENTENNIAL 1970

MANITOBA is the place to be — especially in '70. Come, join in the celebrations for a while.

Centennial, Manitoba '70 style.

FOR FREE DISTRIBUTION COURTESY OF THE DEPARTMENT OF TRANSPORTATION PROVINCE OF MANITOBA Hon. JOSEPH P. BOROWSKI, Minister

WHEN TRAVELLING ON MANITOBA HIGHWAYS. Put your trash into Orbit...

THE CANADIAN GALLON... APPROXIMATE DISTANCES From Winnipeg To Canadian and United States Centres

Table of approximate distances from Winnipeg to various Canadian and United States cities. Includes cities like Toronto, Chicago, and Los Angeles.

MANITOBA MILEAGE GUIDE

Table showing distances between major Manitoba cities and towns such as Brandon, Dauphin, and Winnipeg.

RADIO STATIONS IN MANITOBA

Table listing radio stations across Manitoba, including call letters and frequencies.

HOURS OF SERVICE CANADIAN AND UNITED STATES CUSTOMS

Table detailing the hours of service for Canadian and United States customs offices.

Should you at anytime need Police Assistance

Table listing police detachments and their contact information across the province.


THE HISTORICAL DEVELOPMENT OF MANITOBA HIGHWAYS

The early transportation in the area that is now Manitoba was limited to trails on natural roads—the lakes and streams, but in about 1850 the Red River carts made their appearance, converting old Indian trails into the first "highways" in the province.

ENJOY MANITOBA The Friendly Province in Canada's Mid-West



FLIN FLON



BRANDON



PORTAGE LA PRAIRIE



THOMPSON



SELKIRK



METROPOLITAN WINNIPEG



Public Recreation Areas

Table listing National Parks and Provincial Parks in Manitoba.

Tourist Information

Detailed information regarding camping, hunting, and accommodation in Manitoba.

VACATIONERS!! watch for these signs



THE HISTORICAL DEVELOPMENT OF MANITOBA HIGHWAYS

The early transportation in the area that is now Manitoba was limited to trails on natural roads—the lakes and streams, but in about 1850 the Red River carts made their appearance, converting old Indian trails into the first "highways" in the province.

LOWER FORT GARRY



THE YORK BOAT



THOMPSON, nickel capital of the north



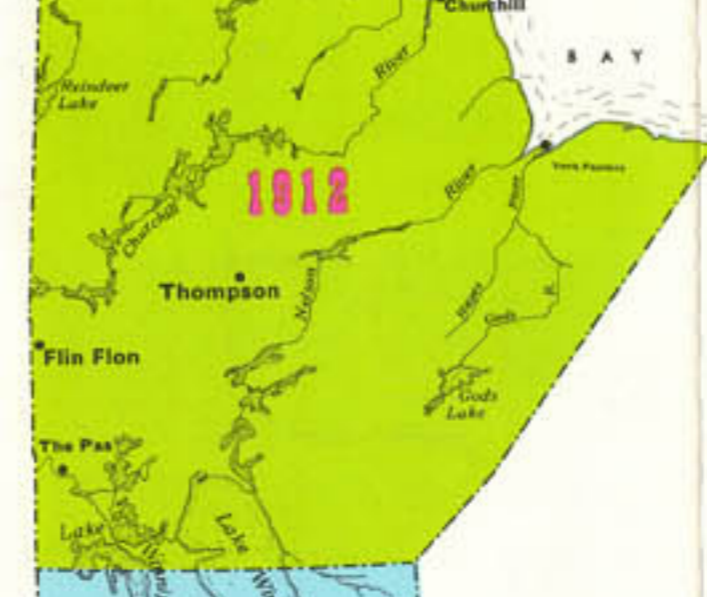
THE CENTENNIAL CONCERT HALL



RAINBOW STAGE



COLOR AND RHYTHM



THE HISTORICAL DEVELOPMENT OF MANITOBA HIGHWAYS

The early transportation in the area that is now Manitoba was limited to trails on natural roads—the lakes and streams, but in about 1850 the Red River carts made their appearance, converting old Indian trails into the first "highways" in the province.

THE COUNTESS OF DUFFERIN



ST. ANDREW'S CHURCH



MANITOBA'S NEWEST TOWNS



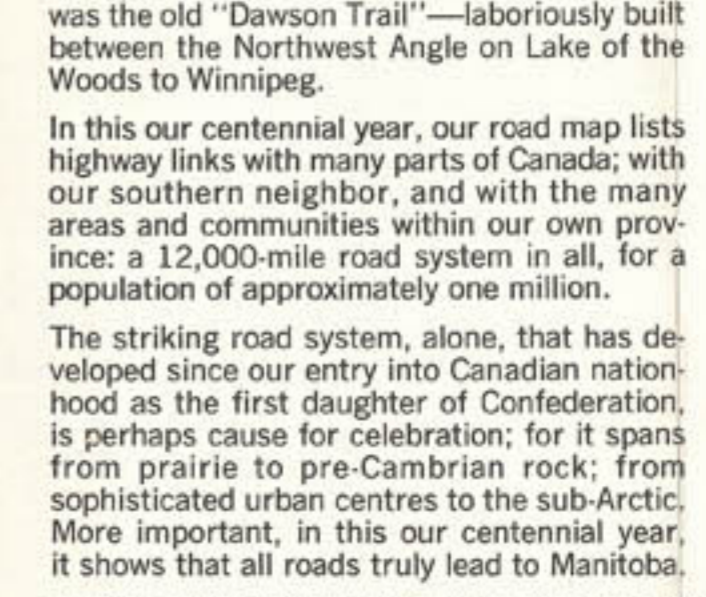
THE CENTENNIAL CONCERT HALL



RAINBOW STAGE



COLOR AND RHYTHM



MANITOBA



Official Highway Map CENTENNIAL EDITION

1870



1970



1870



1970



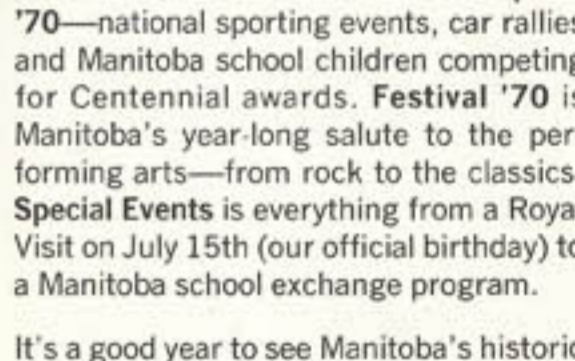
1870



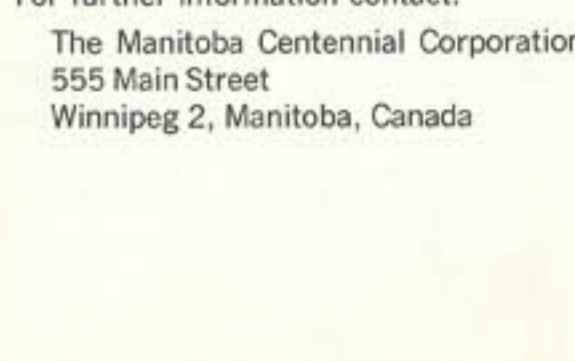
1970



1870



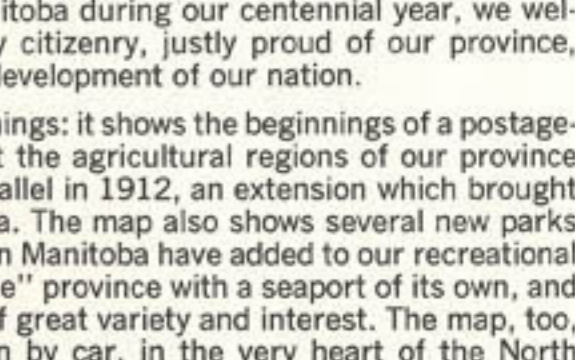
1970



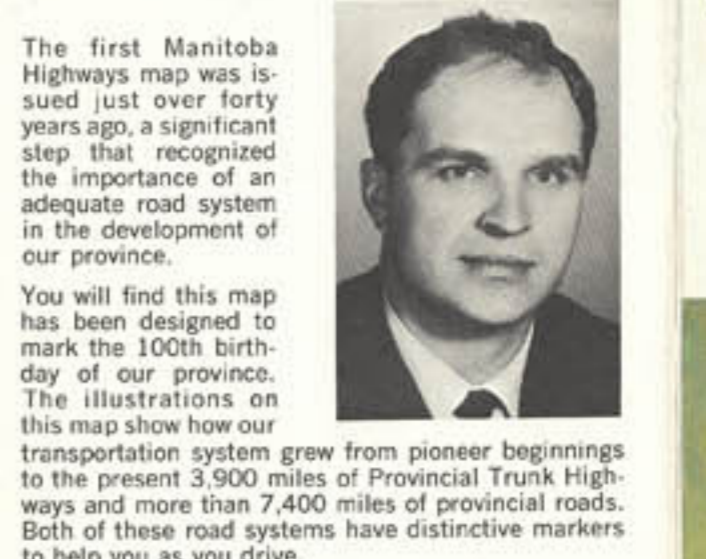

1870



1970



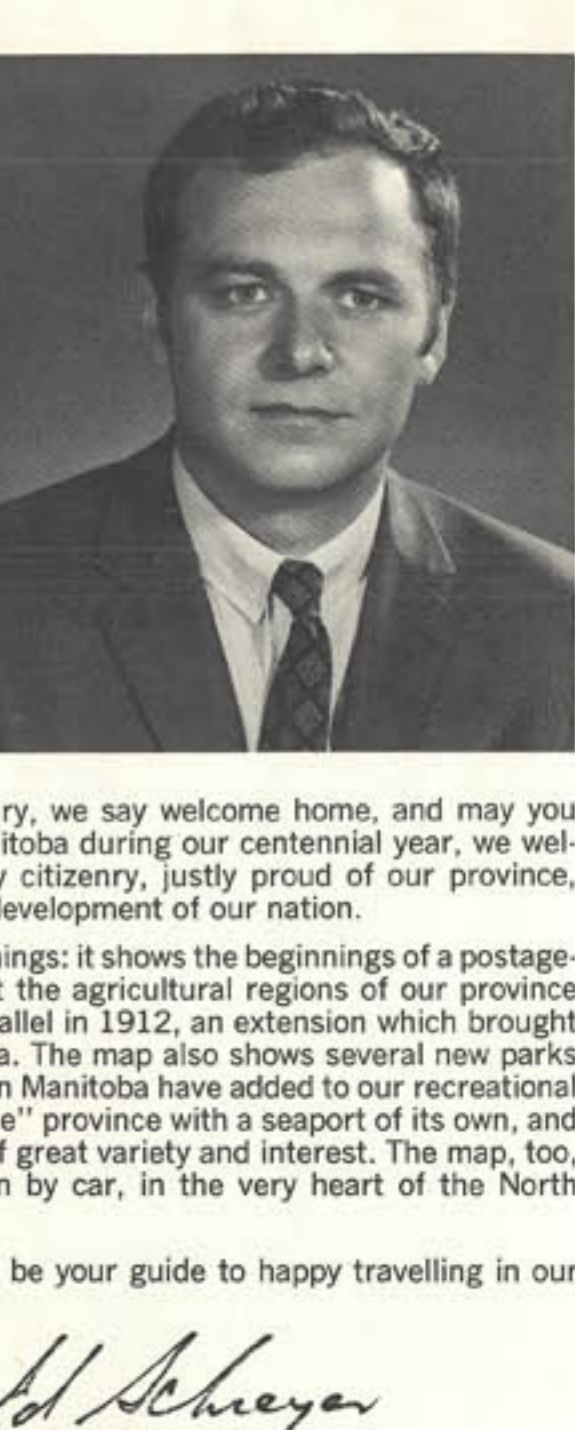
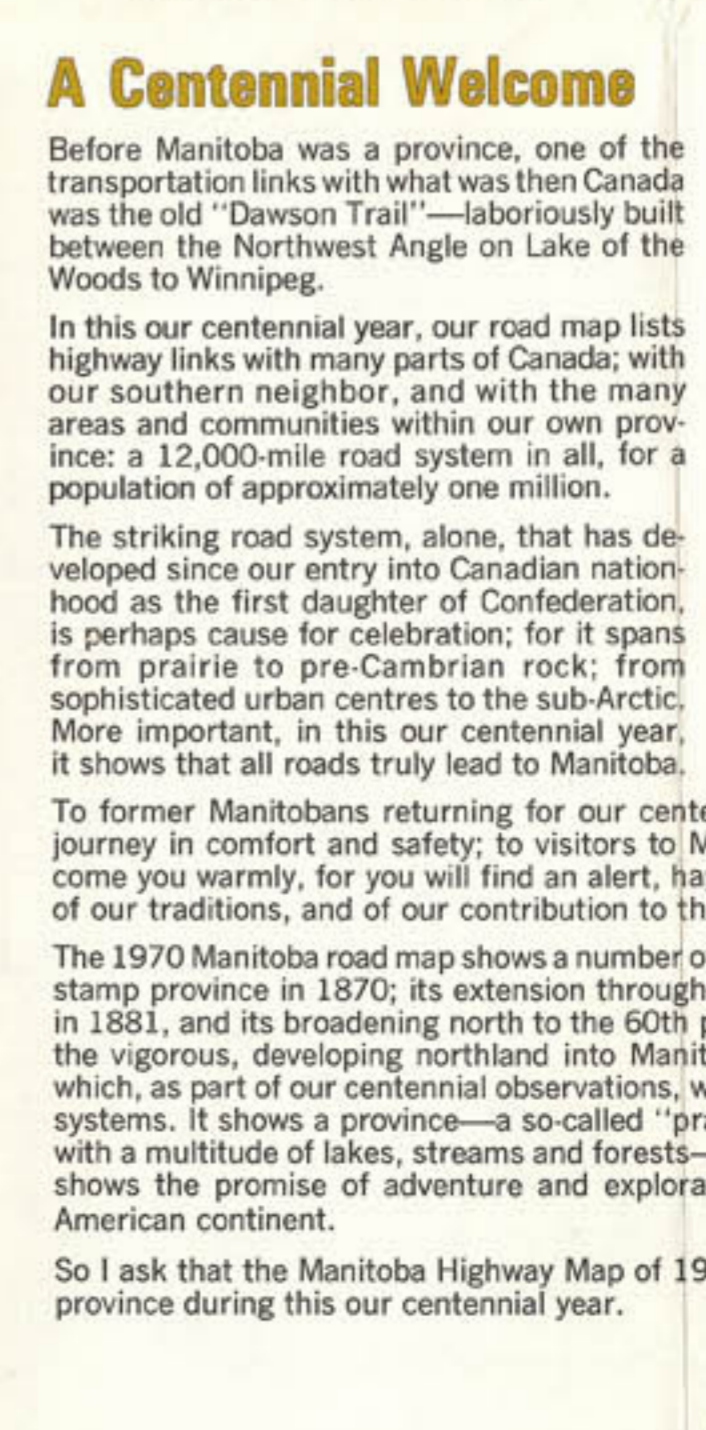
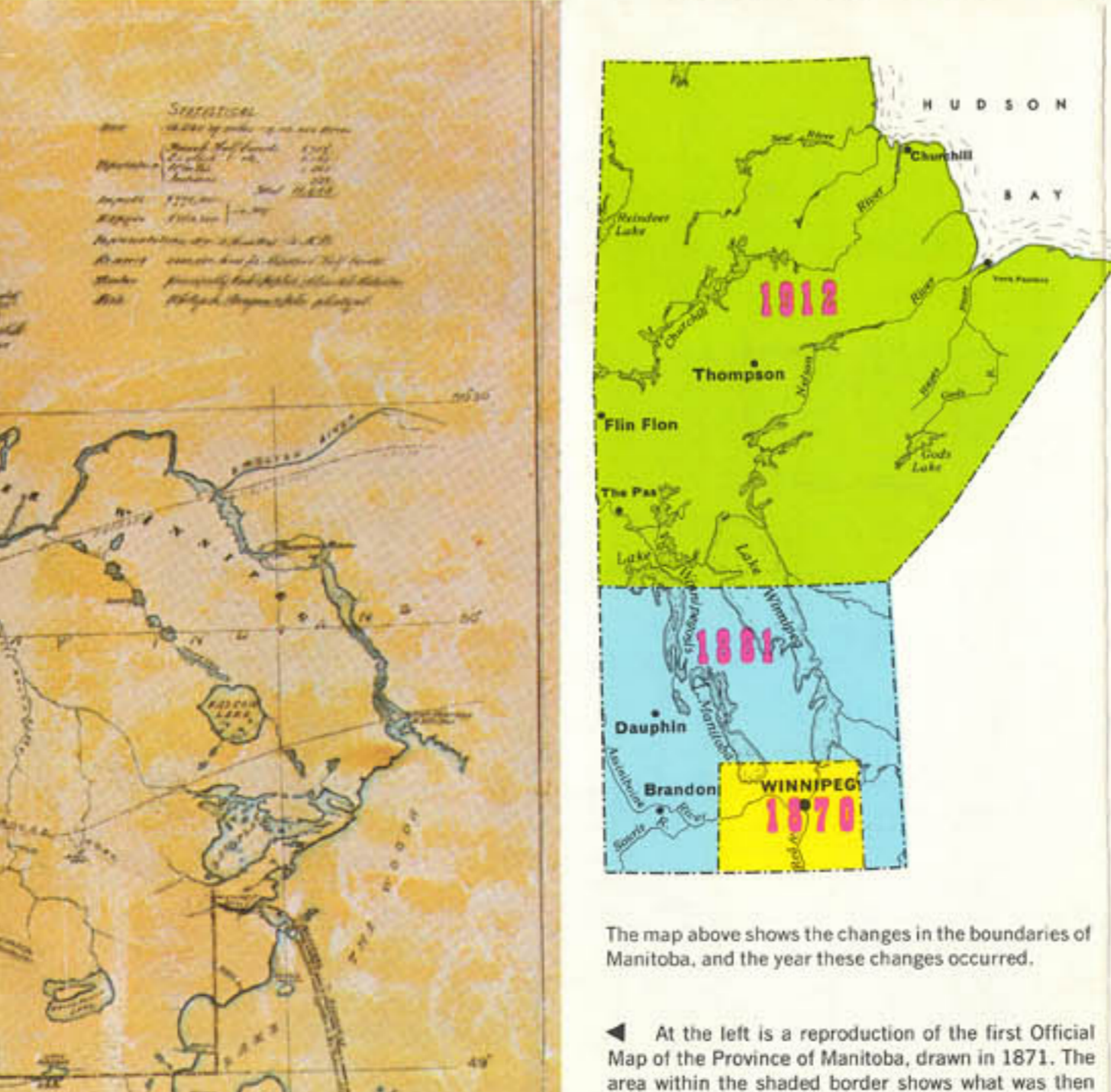
1870



The first Manitoba Highways map was issued just over forty years ago, a significant step that recognized the importance of an adequate road system in the development of our province.

You will find this map has been designed to mark the 100th birthday of our province. The illustrations on this map show our transportation system grew from pioneer beginnings to the present 3,900 miles of Provincial Trunk Highways and more than 7,400 miles of provincial roads.

FOR FURTHER INFORMATION WRITE: TOURIST BRANCH, Department of Tourism & Recreation, 408-401 YORK AVE., WINNIPEG 1, MANITOBA, CANADA.



At the left is a reproduction of the first Official Map of the Province of Manitoba, drawn in 1871. The area within the shaded border shows what was then called "The Postage Stamp Province".

Ed Schreyer, EDWARD SCHREYER, Premier of Manitoba.