

INDEX TO CITIES, TOWNS AND VILLAGES

Index to cities, towns and villages with population of principal points (50 or over). Includes tables for A, B, C, D, E, F, G, H, I, J, K, L, M, N, O, P, Q, R, S, T, U, V, W, X, Y, Z.

As Manitoba enters its second century it is important to remember the part played by roads in the development of this province. Roads spreading across the prairies opened them to agriculture and created a new economic base. Now we look to Manitoba's northland as a new frontier, rich in mineral, timber and water resources. Our continuing program of northern road development will make it possible to open this area for new wealth and for recreation. The changes in the road system are reflected in this year's map and the ever-increasing network of northern roads will be a feature of maps in the years to come.



Joseph P. Borowski, Minister of Public Works and Highways

FOR FURTHER INFORMATION WRITE: TOURIST BRANCH DEPARTMENT OF TOURISM, RECREATION & CULTURAL AFFAIRS 408-803 YORK AVENUE WINNIPEG 1, MANITOBA, CANADA



WHEN TRAVELLING ON MANITOBA HIGHWAYS... Put your Trash into Orbit...

THE CANADIAN GALLON Note that the United States and the Canadian gasoline measures are not the same. The Canadian gallon is based on the imperial quart, which is one-fifth larger than the United States quart (2 Canadian gallons = 3 United States gallons)

MANITOBA MILEAGE GUIDE. Table showing distances between major cities and towns in Manitoba.

Lake Manitoba Ferry Route Used

RADIO STATIONS IN MANITOBA. Table listing radio stations and their frequencies across various regions.

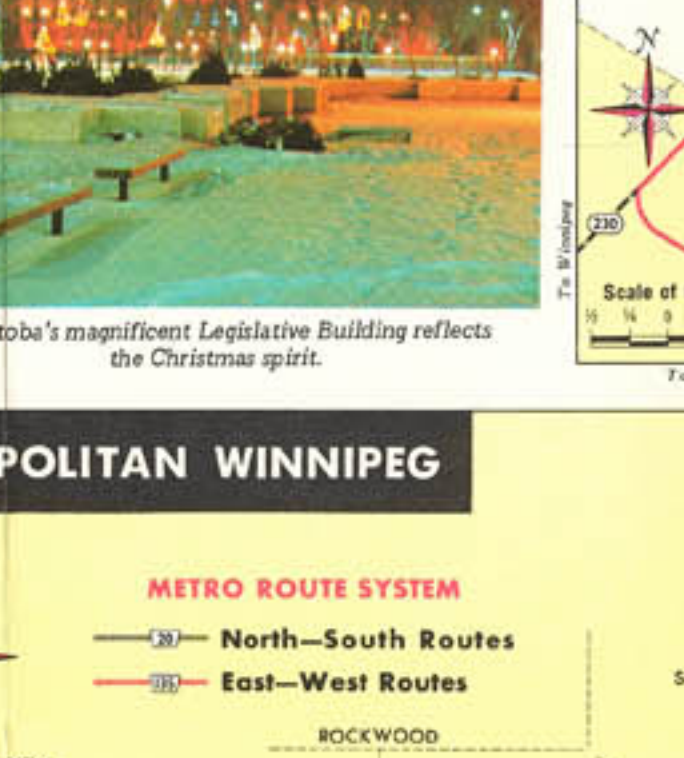
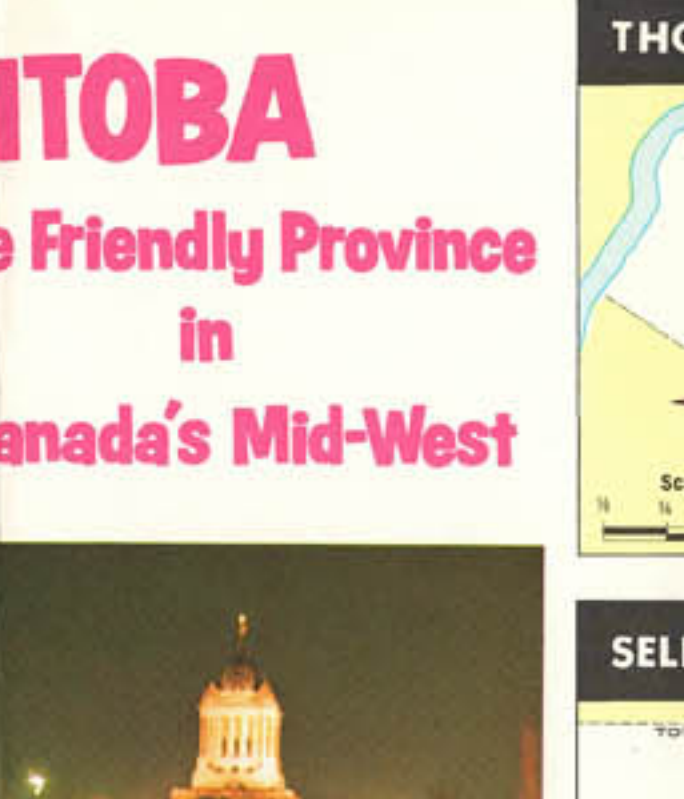
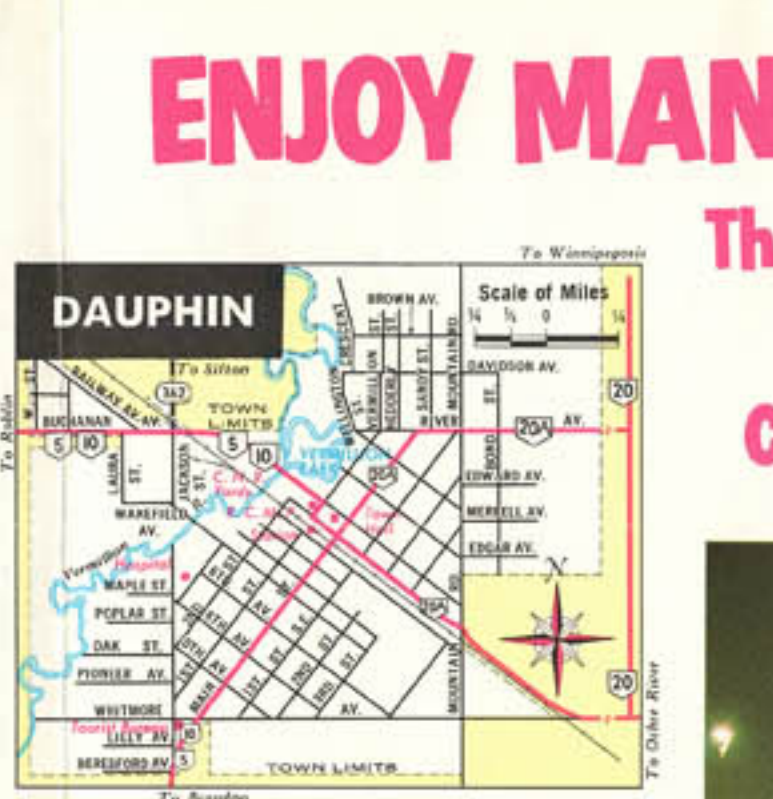
PUBLIC RECREATION AREAS. Table listing parks and recreation areas with their locations and features.

HOURS OF SERVICE CANADIAN AND UNITED STATES CUSTOMS BORDER OFFICES. Table showing operating hours for border crossings.

TOURIST INFORMATION. Table providing details for various tourist services and facilities.

DETACHMENTS. Table listing police detachments and their locations.

VACATIONERS!! watch for these signs. Information about road signs for vacationers.



Clear skies and blue lakes greet the camper at hundreds of Manitoba campsites.



Native handicrafts are sought by both tourists and Manitobans.




World Championship Curling, at home in Manitoba.



The bridge at Leaf Rapids on the Churchill River has the longest clear span in Manitoba.



Spanning the Manitoba-North Dakota border, the International Peace Garden was founded in 1932



New office buildings and high-rise apartments are reaching upwards into Winnipeg's ever-changing skyline.



Beautiful lakes with sandy beaches are abundant in Manitoba.




The luxury liner M.S. Lord Selkirk offers historic adventure in remote Lake Winnipeg communities.



Manitoba, waterfowl hunter's paradise.



One of the many beautiful garden areas in Winnipeg's Kildonan Park.



Northern Manitoba, where a fisherman's dreams come true.



Seven Sisters power plant helps to provide low-cost power for Manitoba.

