

TRAFFIC SIGNS YOU WILL SEE WHILE DRIVING IN MANITOBA

REGULATORY SIGNS



WARNING SIGNS



INFORMATION SIGNS



FOR FREE DISTRIBUTION

COURTESY OF THE DEPARTMENT OF HIGHWAYS AND TRANSPORTATION, PROVINCE OF MANITOBA
HON. HARRY J. ENNS Minister
Printed by the Queen's Printer for the Province of Manitoba

INDEX TO CITIES, TOWNS AND VILLAGES
with population of principal points (50 or over)

Table listing cities, towns, and villages in Manitoba with their populations. Columns include name, population, and location coordinates.

INDEX TO INDIAN RESERVES

Table listing Indian reserves in Manitoba with their names and locations.



In presenting the 1979/80 edition of Manitoba's Official Highway Map, I hope you will find it a useful aid in discovering the many recreational delights and economic opportunities that are available in our friendly province. More than 6,400 kilometres of Provincial Trunk Highways and 12,000 km of Provincial Roads provide easy access to almost all parts of Manitoba...

HARRY J. ENNS, Minister of Highways and Transportation

FOR FURTHER INFORMATION WRITE: MANITOBA GOVERNMENT TRAVEL, 96A-200 VAUGHAN ST. WINNIPEG, MANITOBA, CANADA R3C 1T6



1979-1980 Manitoba Official Highway Map FOR FREE DISTRIBUTION

WATCH FOR THESE SIGNS WHEN TRAVELLING ON MANITOBA HIGHWAYS... Put your Trash into Orbit.



THE CANADIAN GALLON

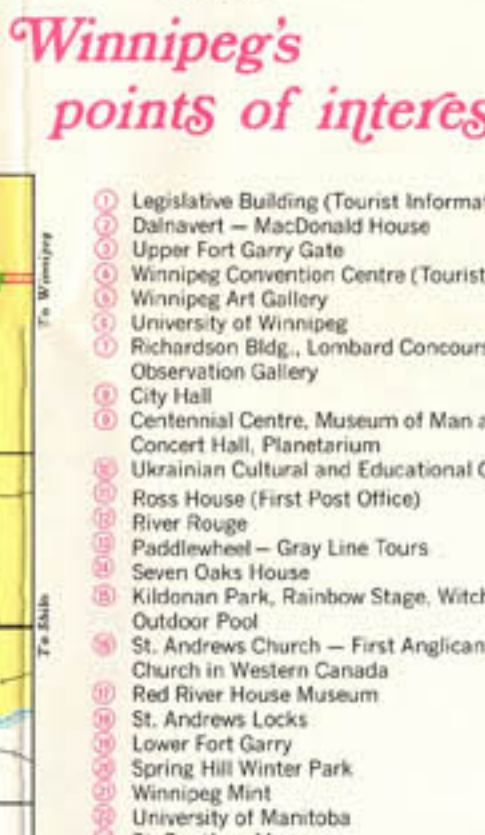
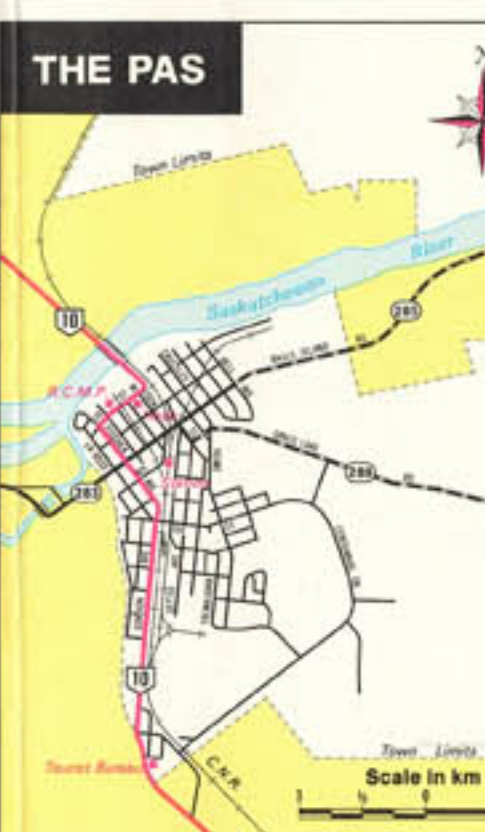
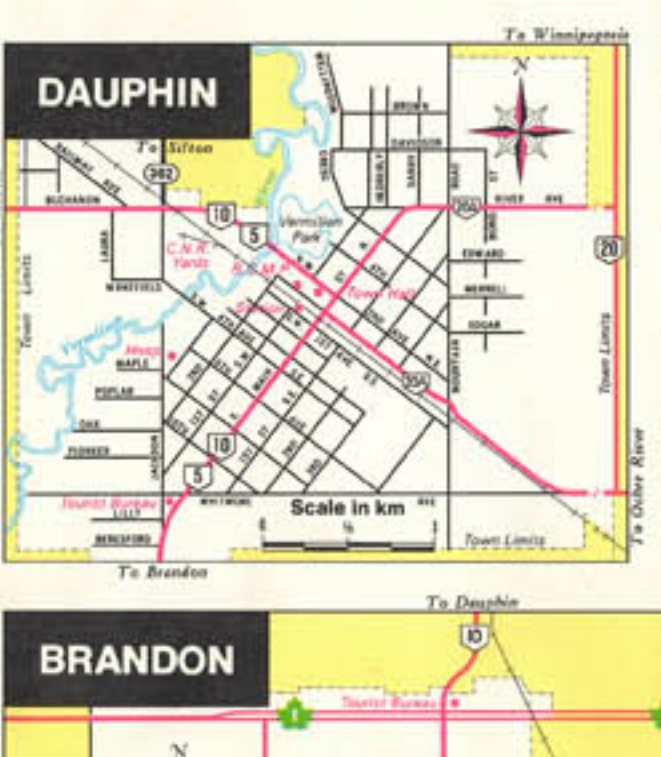
Note that the United States and the Canadian gasoline measures are not the same.

Table showing the conversion between Canadian and US gallons and litres. Includes columns for Canadian Gallons, US Gallons, and Litres.

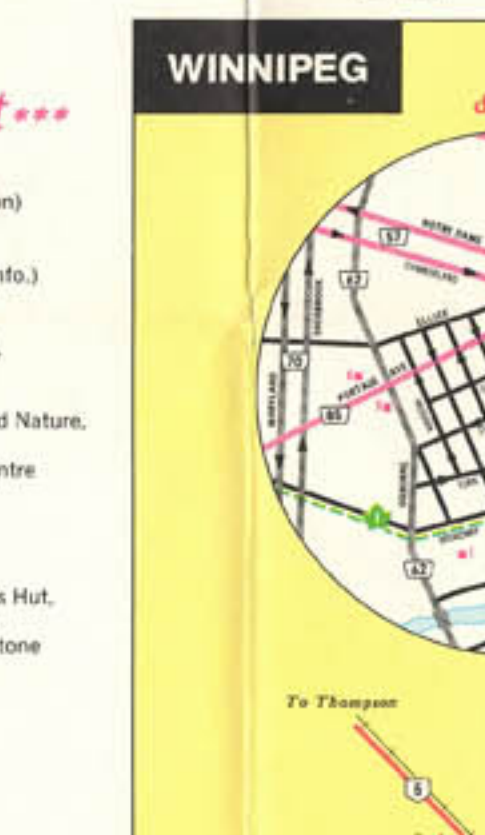
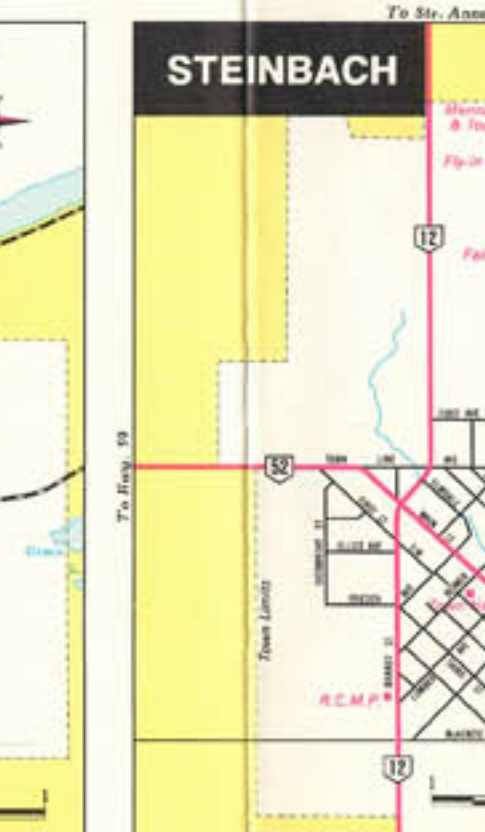
APPROXIMATE DISTANCES
From Winnipeg To

Table listing approximate distances from Winnipeg to various cities in Canada and the United States. Columns include destination, distance in miles, and distance in kilometers.

ENJOY MANITOBA



- List of Winnipeg's points of interest including the Legislative Building, University of Winnipeg, and various museums and cultural centers.



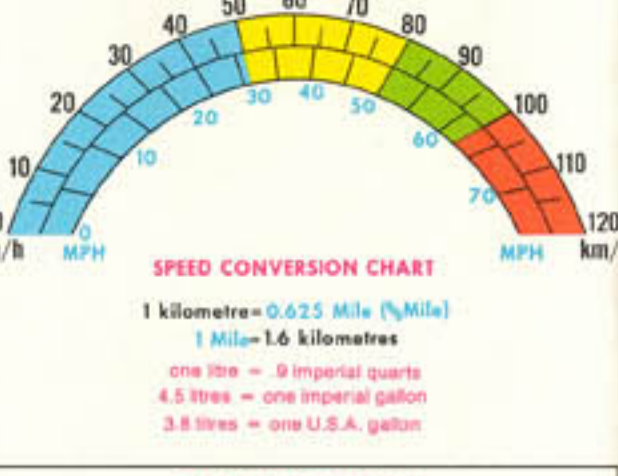
- Detailed list of points of interest in Winnipeg, including the Assiniboine River, various parks, and historical sites.



NATIONAL AND PROVINCIAL PARKS

- List of National Parks (Lower Fort Garry, Riding Mountain) and Provincial Parks (Assessippi, Birds Hill, etc.) with their locations.

METRIC CONVERSION TABLES



BORDER OFFICES

Table listing border offices for Canadian and US Customs, including their hours of service.

Should you at anytime need Police Assistance

Table listing Royal Canadian Mounted Police detachments and their locations.

Pedestrian Corridors

which are conspicuously marked crosswalks identified by overhead illuminated signs and broad striping on the pavement...

STUDDED TIRES

Studded tires can be lawfully used on Manitoba roads from October 1 each year to April 30 the following year, both dates inclusive.

RADAR

The use of radar detection devices is illegal in Manitoba.

AUTO AND HIGHWAY INFORMATION

CAR INSURANCE - U.S. Motorists travelling in Manitoba are required to produce evidence of insurance if involved in an accident... CAR INSURANCE - U.S. Motorists travelling in Manitoba are required to produce evidence of insurance if involved in an accident...

THE BREATHALYZER

Visitors to Manitoba, or any part of Canada, should be aware that a law makes it mandatory for a driver suspected of being under the influence of alcohol to comply with a police officer's request that he take a 'breathalyzer' test...

BLOOD-ALCOHOL CHART

Table showing the relationship between the number of drinks and blood-alcohol level.

INSTRUCTIONS IN USE OF CHART

- 1. Count your drinks... 2. Under the number of drinks and opposite your body weight... 3. Subtract from this figure the amount of alcohol used by your body...

MANITOBA GOVERNMENT TOURIST INFORMATION CENTRES

- MANITOBA-ONTARIO BORDER, Highway 1, operates mid-May to mid-September... CANADIAN BORDER, Highway 75, operates mid-May to early September... CANADIAN BORDER, Highway 10, operates mid-May to late September...

