TRAFFIC SIGNS YOU WILL SEE WHILE DRIVING IN MANITOBA

REGULATORY SIGNS

WARNING SIGNS

INFORMATION SIGNS

FOR FREE DISTRIBUTION

COURTESY OF
THE DEPARTMENT OF HIGHWAYS AND TRANSPORTATION
PROVINCE OF MANITOBA
Hon. Donald Orchard Minister

Printed by the Queen's Printer for the Province of Manitoba

INDEX TO CITIES, TOWNS AND VILLAGES

with population of principal points (50 or over)

† indicates hospital location

INDEX TO INDIAN RESERVES

As we head into a new decade of motoring I hope that our 1980-81 edition of Manitoba's Official Highway Map will provide you with the key to a world of fun and adventure in our friendly province.

There is an endless amount to see and do in Manitoba and we hope you'll have the opportunity to "catch our good nature."

Manitoba is often referred to as "festival country" with dozens of lively and colorful ethnic and other celebrations held each year. They range from the internationally known summer Folklorama in Winnipeg and Trappers' Festival at Flin Flon to winter celebrations like Festival du Voyageur in St. Boniface and the famous northern Manitoba Trappers' Festival at The Pas. In rural Manitoba you could go to a different festival or celebration every weekend during the summer and still not see all that there is to offer.

Manitoba's scenery is almost as diverse as our people. We have everything from the rugged terrain of Whiteshell Provincial Park to the flat, farm patterned prairie. We even have our own desert near Carberry.

You will notice that our map again this year provides you with a host of useful information including a blood-alcohol chart, metric conversion chart and a distance guide.

Happy motoring, and please don't forget to buckle up and drive safely.

DONALD ORCHARD
Minister of Highways
and Transportation.

FOR FURTHER INFORMATION WRITE:

MANITOBA GOVERNMENT TRAVEL

304-200 VAUGHAN ST.
WINNIPEG, MANITOBA, CANADA
R3C 1T5

• 1980/81 • OFFICIAL HIGHWAY MAP •

FOR FREE DISTRIBUTION • KILOMETRIC DISTANCES

WATCH FOR THESE SIGNS WHEN TRAVELLING ON MANITOBA HIGHWAYS...

Put your Trash into Orbit.

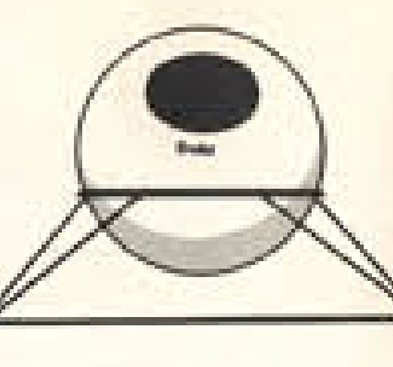

THE CANADIAN GALLON

Note that the United States and the Canadian gasoline measures are not the same.

The Canadian gallon is based on the imperial quart, which is one-fifth larger than the United States quart. (5 Canadian gallons = 6 United States gallons, 1 U.S. fluid ounce = 1.04082 imperial fluid ounce).

MANITOBA DISTANCE GUIDE

EXAMPLE: CARMAN to SELKIRK = 117 km

APPROXIMATE DISTANCES
From Winnipeg To Canadian and United States Centres

Banff, Alta.	1448	Houston, Texas	2438
Bismark, N. D.	505	Kenora, Ont.	209
Boston, Mass.	2816	Los Angeles, Calif.	3203
Butte, Mont.	1674	Miami, Fla.	3468
Calgary, Alta.	1344	Mexico City	3895
Chicago, Ill.	1336	Minneapolis, Minn.	692
Cleveland, Ohio	1883	Minot, N. D.	467
Crookston, Minn.	257	Montreal, P. Q.	2325
Dallas, Texas	2084	New Orleans, La.	2647
Denver, Colo.	1674	New York, N. Y.	2631
Detroit, Mich.	1746	Oklahoma City, Okla.	1722
Duluth, Minn.	644	Ottawa, Ont.	2229
Edmonton, Alta.	1352	Pittsburgh, Pa.	2068
Fargo, N. D.	354	Portland, Ore.	2406
Fort Frances, Ont.	435	Quebec City, P. Q.	2583
Grand Forks, N. D.	233	Regina, Sask.	579
Halifax, N. S.	3798	San Francisco, Calif.	3090
		Saskatoon, Sask.	853
		St. John N. B.	3275
		St. Louis, Mo.	1585
		Thunder Bay, Ont.	716
		Toledo, Ohio	1714
		Toronto, Ont.	2132
		Vancouver, B. C.	2237
		Washington, D. C.	2422
		Whitehorse, Yukon	3428

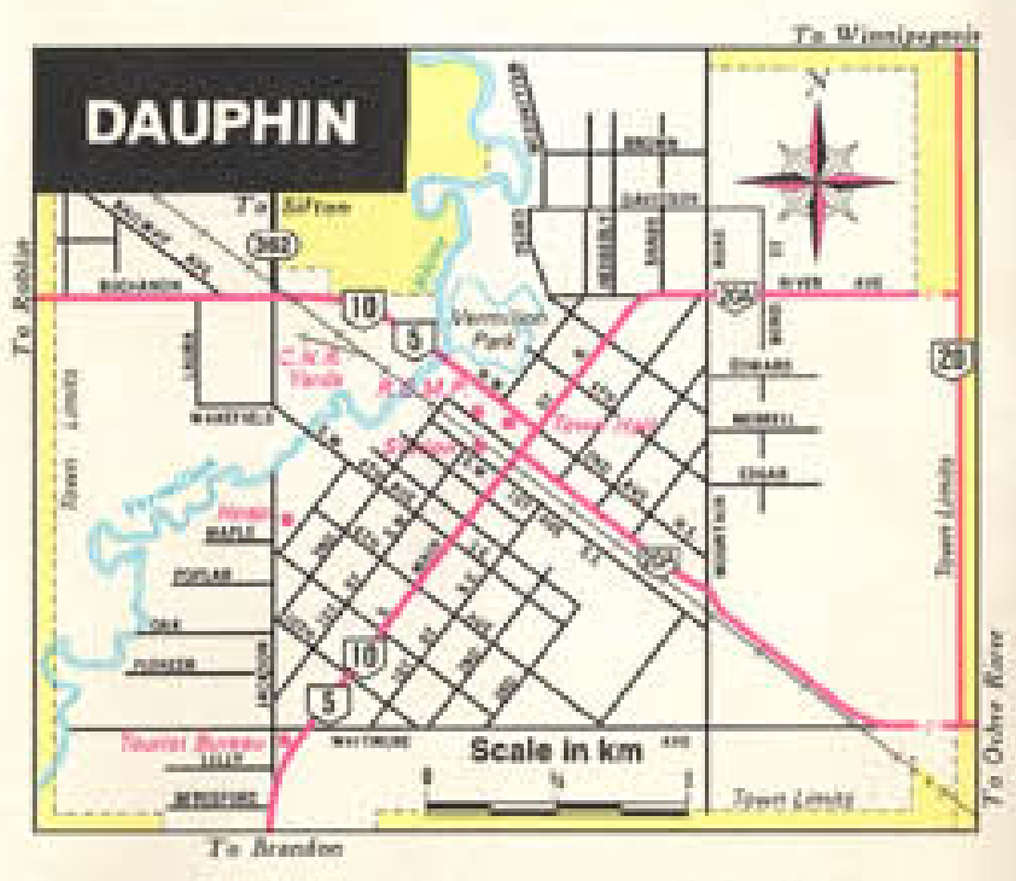

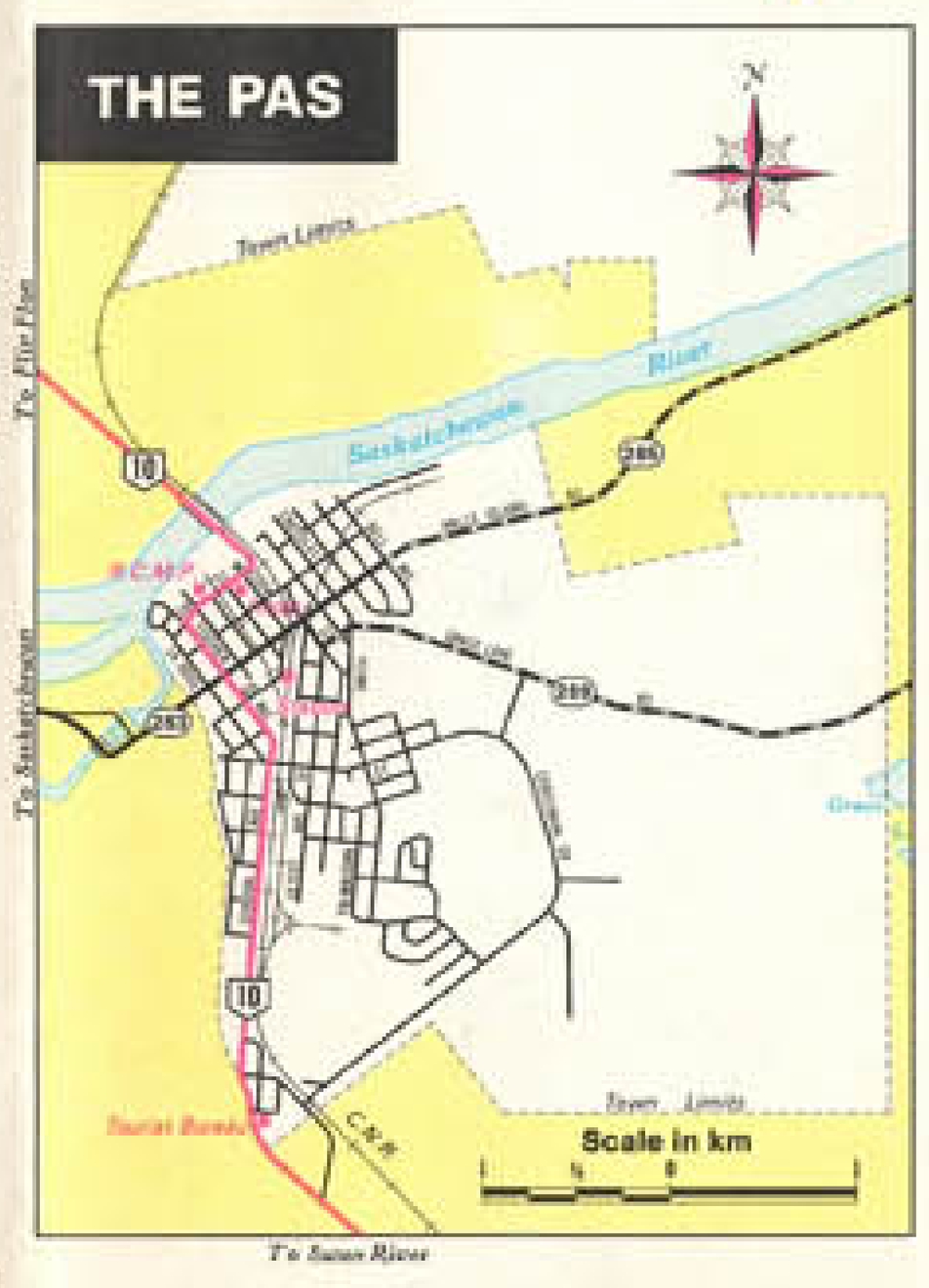

Winnipeg's points of interest...

1. Legislative Building (Tourist Information)
2. Dalnavert — MacDonald House
3. Upper Fort Garry Gate
4. Winnipeg Convention Centre (Tourist Info.)
5. Winnipeg Art Gallery
6. University of Winnipeg
7. Richardson Bldg., Lombard Concourse, Observation Gallery
8. City Hall
9. Centennial Centre, Museum of Man and Nature, Concert Hall, Planetarium
10. Ukrainian Cultural and Educational Centre
11. Ross House (First Post Office)
12. River Rouge
13. Paddlewheel — Gray Line Tours
14. Seven Oaks House
15. Kildonan Park, Rainbow Stage, Witches Hut, Outdoor Pool
16. St. Andrews Church — First Anglican Stone Church in Western Canada
17. Red River House Museum
18. St. Andrews Locks
19. Lower Fort Garry
20. Spring Hill Winter Park
21. Winnipeg Mint
22. University of Manitoba
23. St. Boniface Museum
24. St. Boniface Cathedral
25. Osborne Village
26. Pan-Am Swimming Pool, Aquatic Hall of Fame
27. Winnipeg Arena, Stadium, Velodrome
28. Red River Community College
29. Winnipeg International Airport
30. Assiniboine Park, Zoo, Tropical House, Conservatory, English Gardens
31. Grant's Grist Mill
32. Assiniboia Race Track

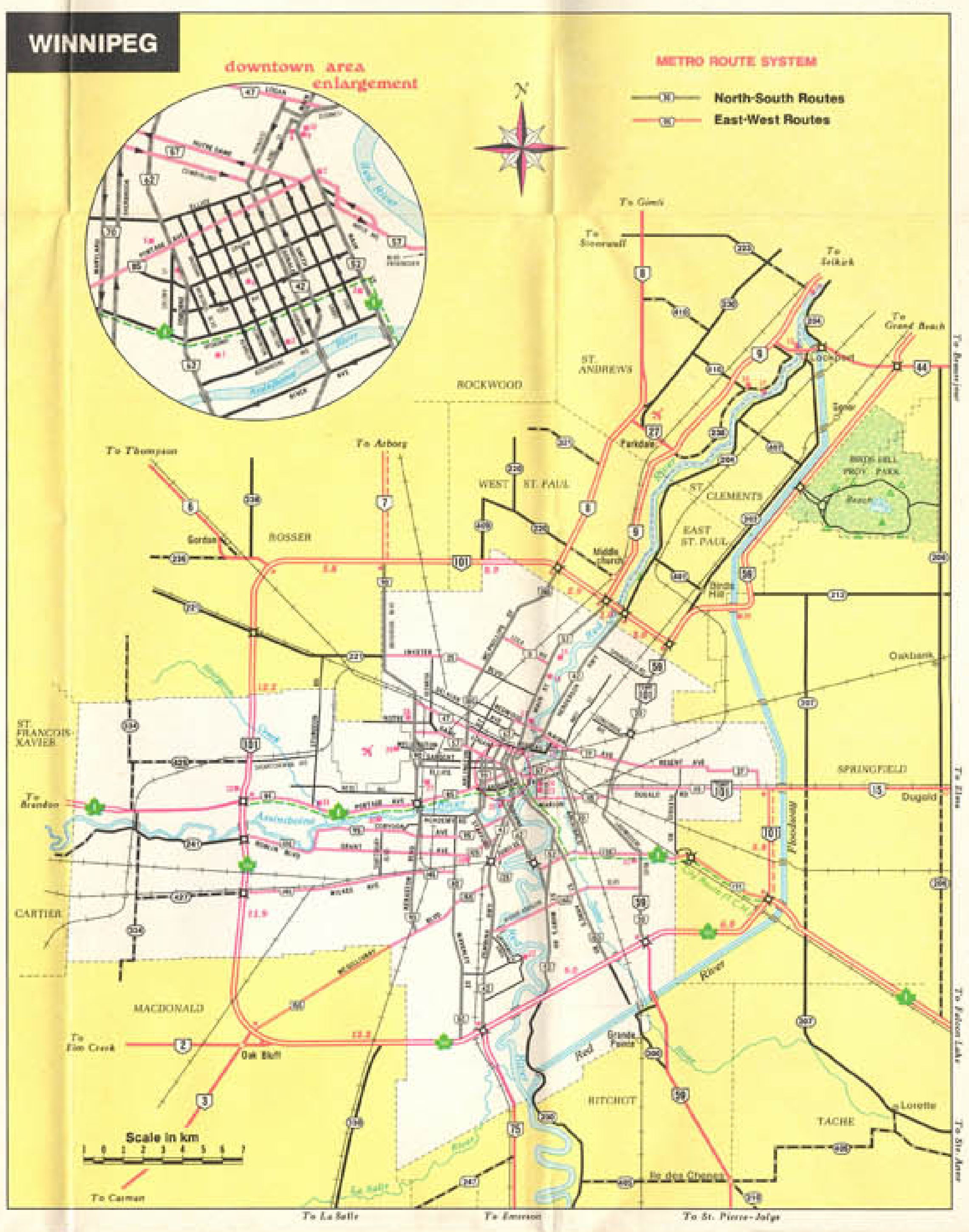

NATIONAL AND PROVINCIAL PARKS

NATIONAL PARKS:

Park	(Map Location)
Lower Fort Garry (historical only)	F-3
Riding Mountain	B-4

PROVINCIAL PARKS:

Park	(Map Location)
Asessippi	A-4
Birds Hill	F-3
Clearwater Lake	A-10
Duck Mountain	A-6
Grand Beach	F-4
Grass River	B-11
Hecla	F-5
Nopiming	H-4
Paint Lake (recreation park)	E-12
Spruce Woods	C-2
Turtle Mountain	B-1
Whiteshell	H-3

In addition there are numerous Provincial Recreation Parks, Wayside Parks and access sites located throughout the province. For detailed information, see the Manitoba Vacation Guide.

METRIC CONVERSION TABLES

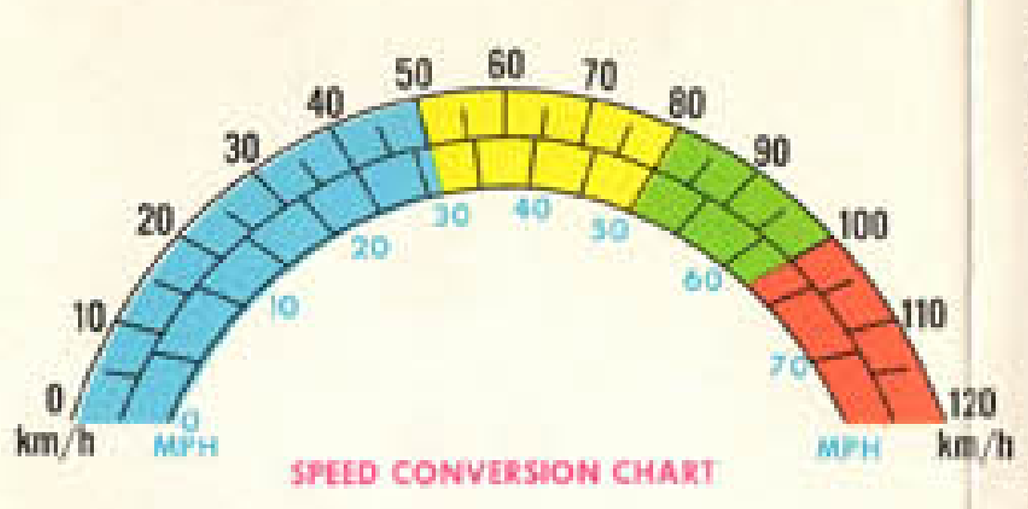

SPEED CONVERSION CHART

1 kilometre = 0.625 Mile (⅝ Mile)
1 Mile = 1.6 kilometres
one litre = .9 imperial quarts
4.5 litres = one imperial gallon
3.8 litres = one U.S.A. gallon

BORDER OFFICES
CANADIAN and UNITED STATES CUSTOMS

Hours shown are Local Time — All offices will be on Daylight Saving Time — May to October

HWY. NO.	CANADIAN OFFICE MANITOBA	HOURS OF SERVICE	UNITED STATES OFFICE	HWY. NO.
12	SPRAGUE	24 hr. service	WARROAD	313
310	SOUTH JUNCTION	8 a.m. to Midnight	ROSEAU	310
89	PINEY	8 am to midnight, June to mid-Sept. / 8 am to 10 pm mid-Sept. to mid-May	PINECREEK	89
59	TOLSTOI	8 am to midnight, mid-May to Sept. 30 / 8 am to 10 pm Oct. to mid-May	LANCASTER	59
29(75)	EMERSON	24 hr. service	PEMBINA	81 + 29
75	EMERSON	24 hr. service	NOYES	75
30	GRETNA	8 a.m. to Midnight	NECHE	18
32	WINKLER	8 a.m. to 10 p.m.	WALHALLA	32
31	WINDYGATES	8 a.m. to 10 p.m.	MAIDA	1
242	SNOWFLAKE	8 a.m. to 10 p.m.	HANNAH	
34	CRYSTAL CITY	8 a.m. to 10 p.m.	SARLES	20
28	CARTWRIGHT	8 a.m. to 10 p.m.	HANSBORO	281
18	LENA	8 a.m. to 10 p.m.	ST. JOHN	30
10	BOISSEVAIN	8 am to midnight, mid-Sept. to mid-May / 24 hour service mid-May to mid-Sept.	DUNSEITH	3
21	GOODLANDS	8 a.m. to 10 p.m.	CARBURY	14
83	COULTER	8 a.m. to 10 p.m.	WESTHOPE	83
256	LYLETON	8 a.m. to 10 p.m.	ANTLER	256

Should you at anytime need Police Assistance
ROYAL CANADIAN MOUNTED POLICE DETACHMENTS are located as follows

Altona	E-1	Grand Rapids	C-8	Roseburn	B-4
Amaranth	D-4	Grandview	B-5	Russell	A-4
Arborg	F-4	Hamiota	B-3	St. Pierre	F-2
Ashern	D-5	Headingley	E-2	Ste. Rose du Lac	C-4
Beausejour	G-3	Killarney	C-1	Selkirk	F-3
Boissevain	B-1	Lac du Bonnet	G-3	Shoal Lake	B-3
Brandon	C-2	Leaf Rapids	C-14	Snow Lake	C-11
Carberry	C-2	Lundar	E-4	Souris	B-2
Carman	E-2	Lynn Lake	B-15	Sprague	H-1
Churchill	H-18	Manitou	D-1	Steinbach	F-2
Cranberry Portage	A-11	McCreary	C-4	Stonewall	F-3
Crystal City	D-1	Melita	A-1	Swan River	A-6
Dauphin	C-5	Minnedosa	C-3	Teulon	F-3
Deloraine	B-1	Morden	E-1	The Pas	A-9
Elphinstone	B-4	Morris	F-1	Thompson	F-13
Emerson	F-1	Neepawa	C-3	Treherne	D-2
Ethelbert	B-5	Norway House	E-10	Virden	A-2
Falcon Lake	H-2	Oakbank	F-2	Wabowden	D-11
Fisher Branch	E-4	Pinawa	G-3	Wasagaming	C-4
Flin Flon	A-11	Portage la Prairie	D-3	Whitemouth	G-3
Gillam	H-14	Powerview	G-4	Winnipeg	F-2
Gimli	F-4	Reston	A-2	Winnipeg Beach	F-3
Gladstone	D-3	Roblin	A-5	Winnipegosis	C-6
Grand Marais	F-4				

Pedestrian Corridors, which are conspicuously marked crosswalks identified by overhead illuminated signs and broad striping on the pavement, are found in many Manitoba cities and towns. All approaching vehicles must stop if the corridor is occupied or if a pedestrian at the edge of the roadway indicates an intention to cross. It is an offence to pass any vehicle stopped at a corridor or slowing for the purpose of yielding the right-of-way to a pedestrian.

STUDDED TIRES

Studded tires can be lawfully used on Manitoba roads from October 1 each year to April 30 the following year, both dates inclusive.

It is an offence to operate a motor vehicle with studded tires at any other time of year in the Province of Manitoba.

RADAR

The use of radar detection devices is illegal in Manitoba.

AUTO AND HIGHWAY INFORMATION

CAR INSURANCE—U.S. Motorists travelling in Manitoba are required to produce evidence of insurance if involved in an accident. It is advisable that you carry some form of insurance card with you.

Out-of-Province Canadians are required to carry a "Canada Inter-Province Motor Vehicle Liability Insurance Card" as proof of insurance. This card may be obtained from your own insurance company.

ACCIDENTS—Reportable damage resulting from accident has been raised from $200.00 to $300.00. This is combined damage to your vehicle and any other property.

TRAILER REGULATIONS—Only one trailer may be towed by a passenger motor vehicle.

Trailer hitch must be attached to frame of motor vehicle. Safety chain or device must be attached between trailer and motor vehicle.

Trailers having a gross vehicle weight of over 910 kg are required to be equipped with electric or air brakes.

Riding in trailers being towed by another vehicle is prohibited but individuals may ride in truck campers or self-propelled campers.

Clearance lights must depict the four upper corners of any trailer which exceeds 2.05 m in width. Trailer must carry at least one red lamp and one red stop lamp or combination of both at rear.

Combined length of trailer and vehicle must not exceed 21.5 m. Trailer width must not exceed 2.60 m.

Overlength and overwidth trailers or vehicles may be moved only with special permits which are available free of charge from any weigh scale inspector, or from the Highways Dept., 1075 Portage Avenue, Winnipeg 10, Manitoba.

Such trailers may only be moved during daylight hours on weekdays. Although not a requirement, a set of flares should be carried in case emergency stops are made at night.

Travellers entering Manitoba with rented hauling trailers are required to post a $50.00 bond at the border. After trailer has been returned to the U.S. within the 30-day time limit the deposit will be returned by mail.

ROAD INFORMATION AND SIGNS—

On Manitoba's highways, traffic signs and markers are similar to those in other parts of Canada and in the United States.

Our traffic signals are of the standard systems used throughout Canada and the United States.

Items which should be noted:

1. A flashing green light indicates that on-coming traffic is stopped by a red light and allows you to make a left turn.
2. A green arrow shown without red means that this is the only movement that is allowed at the intersection, whereas a green arrow shown with a red light means that there are other green indications to come on a succeeding phase.
3. In Manitoba cities and towns, a right turn is allowed at a red light after making a complete stop and yielding to all conflicting pedestrian and vehicular traffic, provided there is not a sign indicating such a turn is prohibited.
4. In Manitoba cities and towns, a left turn is allowed at a red light at an intersection of two one-way streets after making a complete stop and yielding to all conflicting pedestrian and vehicular traffic, provided there is not a sign indicating such a turn is prohibited.

SPEED LIMITS—

The maximum speed limit on rural Manitoba highways is 90 km/h, unless otherwise posted, and on urban streets it is 50 km/h, unless otherwise posted.

DRIVERS' LICENSES—Your current driver's license or instruction permit from any country is valid while vacationing in Manitoba. Persons under 16 years of age are not allowed to operate motor vehicles on Manitoba highways.

THE BREATHALYZER—Visitors to Manitoba, or any part of Canada, should be aware that a law makes it mandatory for a driver suspected of being under the influence of alcohol to comply with a police officer's request that he take a "breathalyzer" test. The "breathalyzer" takes an accurate measurement of the quantity of alcohol in the person's blood. Results are used to determine if the driver should be charged with impaired driving.

It is a Criminal offence to drive with blood-alcohol over .08, or refuse, without reasonable justification, to submit to a breath test. When a police officer determines that a driver's blood alcohol level is over .05, by means of a roadside screening device, the police officer may immediately suspend the person's drivers licence for a period of 6 hours; and in cases where the driver's blood alcohol level is over .10, the police officer may immediately suspend the driver's licence for a period of 12 hours.

BLOOD-ALCOHOL CHART

DRINKS	1	2	3	4	5	6	7	8	9	10
100 lbs.	.043	.087	.130	.174	.217	.261	.304	.348	.391	.435
125 lbs.	.034	.069	.103	.139	.173	.209	.242	.278	.312	.346
150 lbs.	.029	.058	.087	.116	.145	.174	.203	.232	.261	.290
175 lbs.	.025	.050	.075	.100	.125	.150	.175	.200	.225	.250
200 lbs.	.022	.043	.065	.087	.108	.130	.152	.174	.195	.217
225 lbs.	.019	.039	.058	.078	.097	.117	.136	.156	.175	.195
250 lbs.	.017	.035	.052	.070	.087	.105	.122	.139	.156	.173

INSTRUCTIONS IN USE OF CHART

There is no absolute rule that governs the effect of alcohol on the human body. Each individual reacts according to body weight, temperament and the amount of food present in the stomach. The chart shows the estimated percent of alcohol that will be present in the blood following the consumption of a given number of alcoholic drinks. The chart is also an indication of the extent to which your driving may be impaired by alcohol. To use the chart follow these directions carefully.

1. Count your drinks—the following drinks contain approximately equal amounts of alcohol:
   12 oz. beer — 5 oz. table wine or champagne
   3 oz. port or sherry — 2 oz. liqueur
   1½ oz. hard liquor(*) — 1 ordinary cocktail
   (*) whisky, gin, rum, vodka, etc.—80 proof
2. Under the number of drinks and opposite your body weight, find the percent of blood alcohol listed.
3. Subtract from this figure the amount of alcohol used by your body for each hour elapsed since your first drink.

Hours since first drink	1	2	3	4	5	6
Subtract from blood alcohol level	.015	.030	.045	.060	.075	.090

Example: 175 lb. person, 4 drinks in 3 hours = .100 minus .045 = .055
175 lb. person, 6 drinks in 4 hours = .150 minus .060 = .090

MANITOBA GOVERNMENT TOURIST INFORMATION CENTRES

MANITOBA-ONTARIO BORDER, Highway 1, operates mid-May to mid-September. Open daily 8:00 a.m. to 9:00 p.m.

CANADIAN BORDER, Highway 75, operates mid-May to early September. Open daily 8:00 a.m. to 9:00 p.m.

CANADIAN BORDER, Highway 10, operates mid-May to late September. Open daily 8:00 a.m. to 9:00 p.m.

MANITOBA-SASKATCHEWAN BORDER, Highway 1, operates mid-May to early September. Open daily 8:00 a.m. to 9:00 p.m.

WINNIPEG WEST, HIGHWAY 1. Operates mid-May to early September, Open daily 8:00 a.m. to 9:00 p.m.

WINNIPEG EAST, HIGHWAY 1, at Deacon's Corner. Operates mid-May to early September. Open daily 8:00 a.m. to 9:00 p.m.

LEGISLATIVE BUILDING, downtown Winnipeg. Operates year-round. Open daily 8:30 a.m. to 9:00 p.m. mid-May to early September, 8:30 a.m. to 4:00 p.m. September to mid-May. Phone 944-3777.

ADMINISTRATIVE OFFICE, 304–200 Vaughan St. Open 8:30 a.m. to 4:30 p.m. Monday to Friday. Phone 944-3796.

A telephone answering service provides the public with information on winter recreation, summer festivals and campground information. Phone 942-2535.

The *MANITOBA VACATION GUIDE* is available free of charge at all government information centres. The book includes information on hotel and motel facilities, campgrounds, points of interest, historic sites, museums, recreational and sport facilities, etc.

Northern Manitoba's majestic display of rushing water.

Manitoba's Legislative Bldg., one of the finest neo-classical structures in the world.

"Folklorama," Manitoba's annual mid-summer Festival of the Nations.

Historic Display at Thresherman's Reunion and Stampede — Austin, Manitoba.

N.H.L. Hockey with the Winnipeg Jets in action.

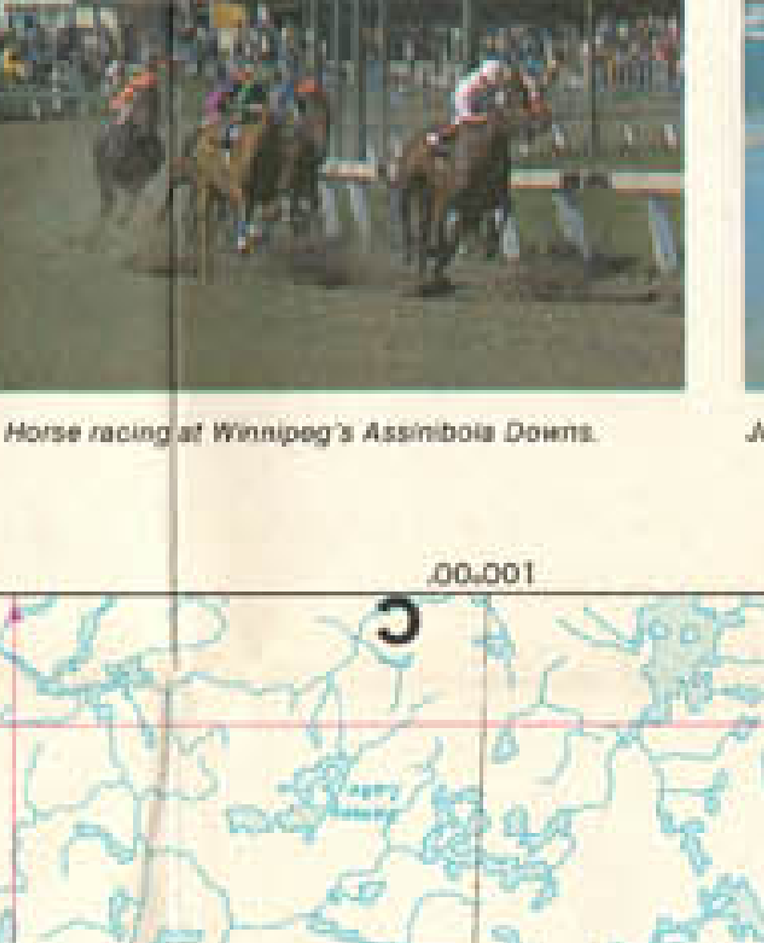

Horse racing at Winnipeg's Assiniboia Downs.

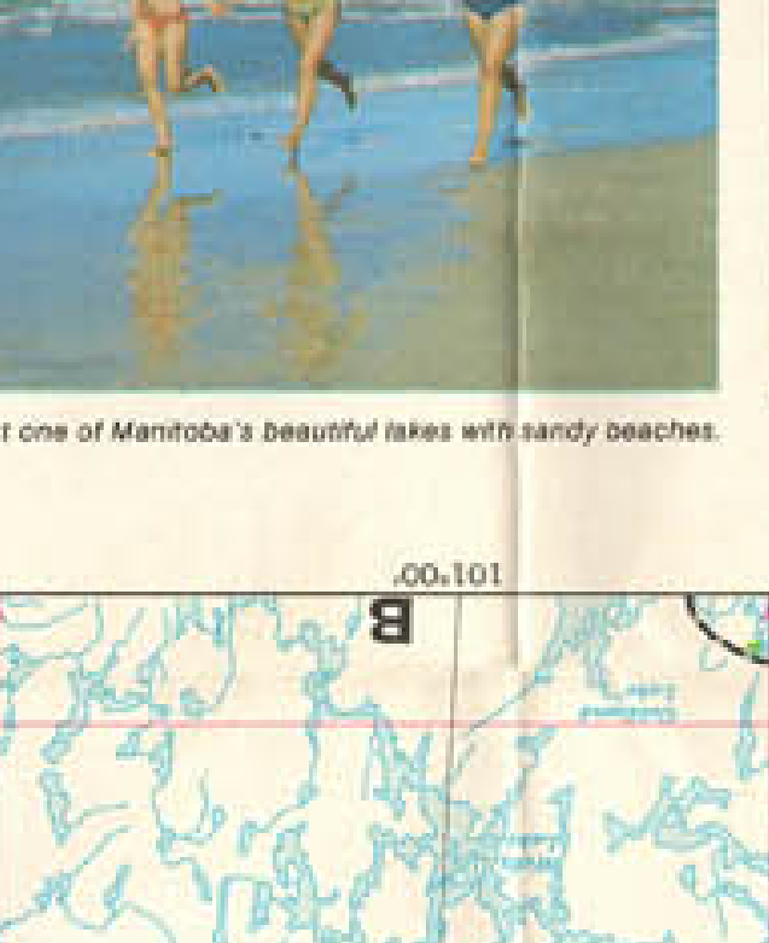

Just one of Manitoba's beautiful lakes with sandy beaches.

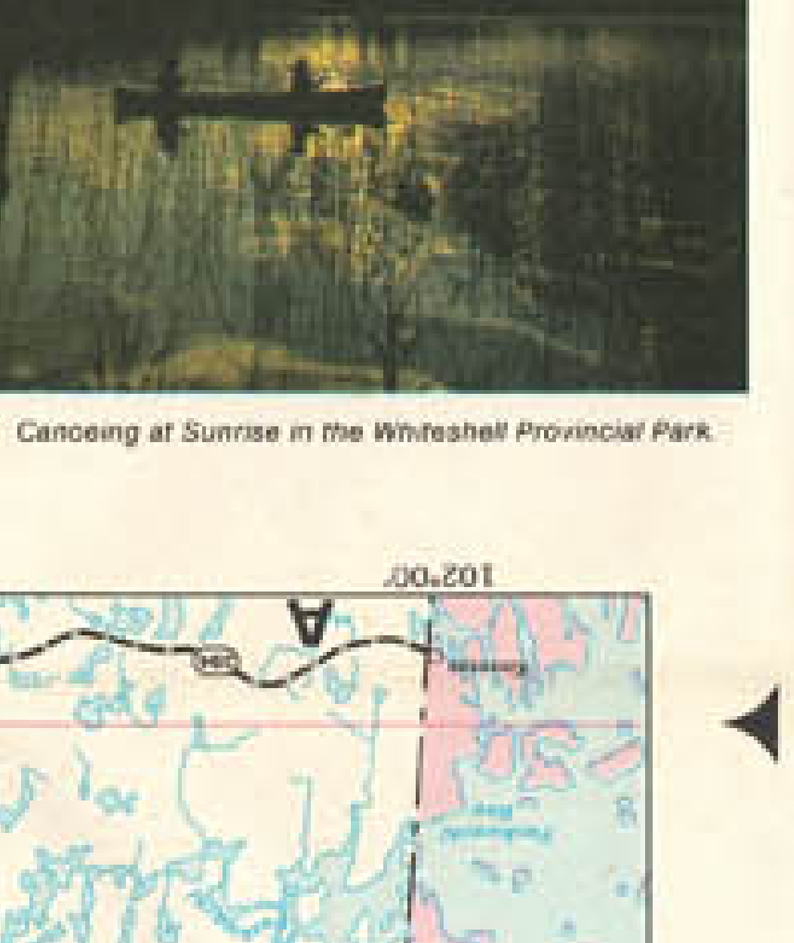

Canoeing at Sunrise in the Whiteshell Provincial Park.