

TRAFFIC SIGNS YOU WILL SEE WHILE DRIVING IN MANITOBA



FOR FREE DISTRIBUTION COURTESY OF THE DEPARTMENT OF HIGHWAYS AND TRANSPORTATION PROVINCE OF MANITOBA

WATCH FOR THESE SIGNS WHEN TRAVELLING ON MANITOBA HIGHWAYS... Put your Trash into Orbit.

Table with columns for State, Distance, and Fuel Consumption. Includes a note about the Canadian gallon and a metric conversion chart.

NATIONAL AND PROVINCIAL PARKS

- NATIONAL PARKS: Lower Fort Garry, Riding Mountain. PROVINCIAL PARKS: Assiniboia, Birds Hill, Clearwater Lake, etc.

In addition there are numerous Provincial Recreation Parks, Wildlife Parks and access sites located throughout the province.

Pedestrian Corridors

Pedestrian Corridors, which are conspicuously marked crosswalks identified by overhead illuminated signs and broad striping on the pavement...

STUDDED TIRES

Studded tires can be lawfully used on Manitoba roads from October 1 each year to April 30 the following year, both dates inclusive.

RADAR

The use of radar detection devices is illegal in Manitoba, upon conviction the judge may order the device confiscated.

AUTO AND HIGHWAY INFORMATION

CAR INSURANCE - U.S. Motorists travelling in Manitoba are required to produce evidence of insurance... TRAILER REGULATIONS - Only one trailer may be towed by a passenger motor vehicle...

ROAD INFORMATION AND SIGNS

- 1. A flashing green light indicates that oncoming traffic is stopped by a red light and allows you to make a left turn. 2. A green arrow shown without red means that this is the only movement that is allowed at the intersection...

SPEED LIMITS

The maximum speed limit on rural Manitoba highways is 90 km/h, unless otherwise posted, and on urban streets it is 50 km/h, unless otherwise posted.

INDEX TO CITIES, TOWNS AND VILLAGES with population of principal points (50 or over)

Index table listing cities and towns in Manitoba with their populations. Includes a note about Indian Reserves.

INDEX TO INDIAN RESERVES

Index table listing Indian Reserves in Manitoba.

INDEX TO

Index table listing various locations and points of interest.

Manitoba has much to offer the travelling public and we are happy to provide this new road map to help guide you to the province's colorful urban and rural centres and to our many splendid recreational areas and points of interest.



Welcome to MANITOBA. KILOMETRIC DISTANCES FOR FREE DISTRIBUTION.



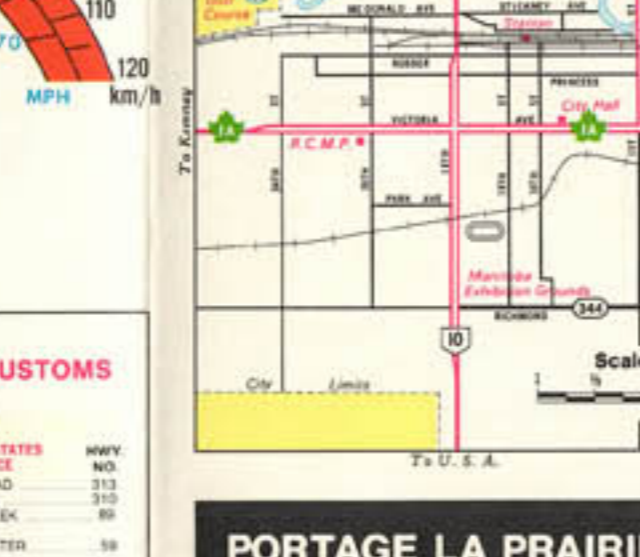
FLIN FLON



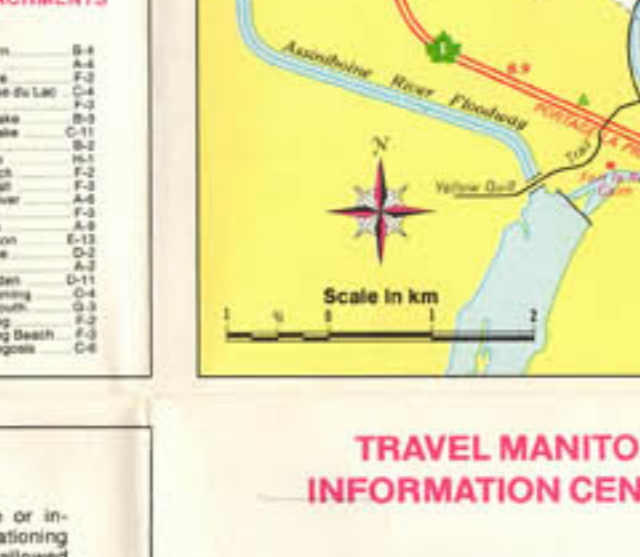
DAUPHIN



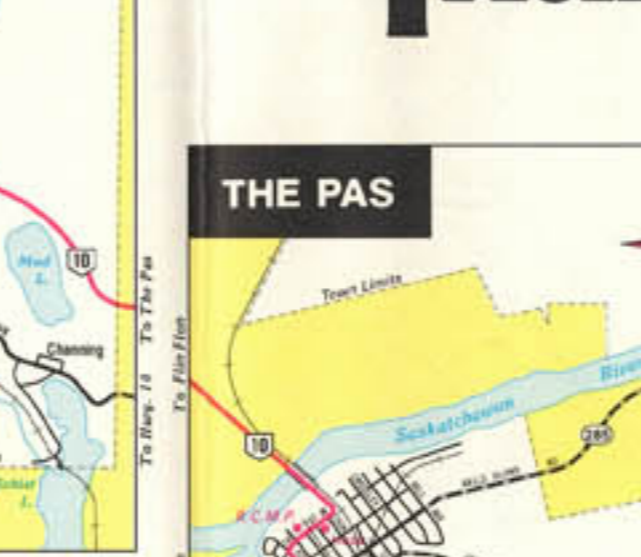
BRANDON



PORTAGE LA PRAIRIE



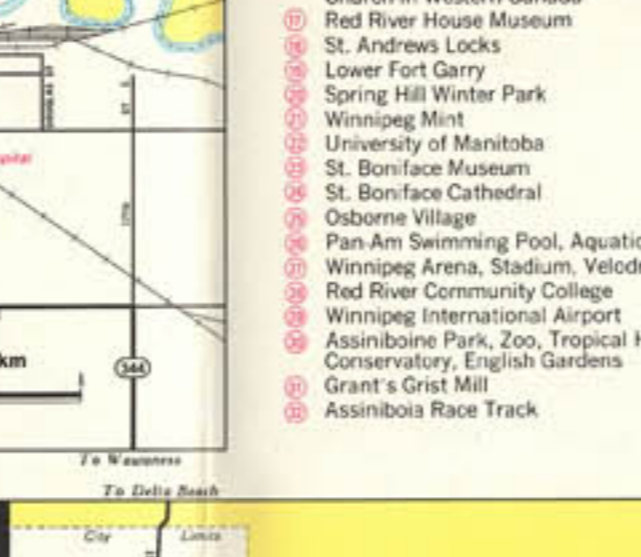
THE PAS



STEINBACH



WINNIPEG



WINNIPEG WEST



THOMPSON



SELKIRK



WINNIPEG METRO ROUTE SYSTEM



TRAVEL MANITOBA INFORMATION CENTRES

MANITOBA-ONTARIO BORDER, Highway 1, operates mid-May to late September. CANADIAN BORDER, Highway 75, operates mid-May to early September. CANADIAN BORDER, Highway 10, operates mid-May to late September. MANITOBA-SASKATCHEWAN BORDER, Highway 1, operates mid-May to early September.

BLOOD-ALCOHOL CHART

Table showing Blood-Alcohol Chart with columns for Drinks, Blood Alcohol Level, and Instructions in Use of Chart.

INSTRUCTIONS IN USE OF CHART

- 1. Count your drinks - the following drinks contain approximately equal amounts of alcohol: 12 oz. beer, 5 oz. table wine or champagne, 3 oz. port or sherry, 1 1/2 oz. hard liquor, 1 oz. ordinary cocktail (1) whiskey, gin, rum, vodka, etc. - 50 proof.

WINNIPEG EAST HIGHWAY 1

WINNIPEG EAST HIGHWAY 1, at Deacon's Corner, Operates mid-May to early September. Operate daily 8:00 a.m. to 9:00 p.m.

LEGISLATIVE BUILDING

LEGISLATIVE BUILDING, downtown Winnipeg, Operates year-round. Operate daily 8:30 a.m. to 9:00 p.m. mid-May to early September. Operate Monday to Friday, 8:30 a.m. to 4:00 p.m. September to mid-May. Phone 944-3777.

ADMINISTRATIVE OFFICE

ADMINISTRATIVE OFFICE, 7th Floor-155 Carlton St. Operate 8:30 a.m. to 4:30 p.m. Monday to Friday. Phone 944-3796.

A telephone answering service provides the public with information on winter recreation, summer festivals and campground information. Phone 942-2535.

The MANTOBA VACATION GUIDE is available free of charge at all Travel Manitoba information centres.

The M.S. Paddehneal Queen adds a touch of Dixie to the Red River.



The M.S. Paddehneal Queen adds a touch of Dixie to the Red River.

Northern Manitoba, with its thousands of clear blue lakes.



Northern Manitoba, with its thousands of clear blue lakes.

The Manitoba Sunflower Festival, enjoyed by all at the Sunflower Capital of the world, Altona, Manitoba.



The Manitoba Sunflower Festival, enjoyed by all at the Sunflower Capital of the world, Altona, Manitoba.

Chuckwagons race for the finish line at the Morris Stampede.



Chuckwagons race for the finish line at the Morris Stampede.

Ballet in the Park - summer performances by the world renowned Royal Winnipeg Ballet in Assiniboine Park.



Ballet in the Park - summer performances by the world renowned Royal Winnipeg Ballet in Assiniboine Park.

IN '82 BRANDON WILL CELEBRATE THE WHOLE YEAR THROUGH!

Now we invite you to visit Brandon during Centennial year. A warm welcome and many 'fun filled' events await you to name just a few. Canadian Figure Skating Championships, January 25-31, 1982 - plan to be there when Canada's 'crown of the crop' meets compete. Labatt Beer, March 7-14, 1982 - don't miss this opportunity to witness the finest curling in Canada.

Official City of Brandon Birthdays Celebrations, May 30, 1982 - plan to visit the Wharf City to help celebrate the 100th anniversary of Brandon's incorporation as a city.

Provincial Exhibition of Manitoba (Centennial Edition), June 20-July 4, 1982 - the Provincial Exhibition will celebrate 100 years of continuous entertainment for the agricultural community and fair-goers alike. Plan to attend the special Centennial Edition of the Provincial Ex in Brandon.

Homecoming, July 3-11, 1982 - all former Brandonites are invited to 'come home', renew old acquaintances, and take part in the festivities planned for them.

Brandon Centennial Air Show, July, 1982 - featuring Canadian Armed Forces precision flying team, the 'Snobirds'.

