

TRAFFIC SIGNS YOU WILL SEE WHILE DRIVING IN MANITOBA

REGULATORY SIGNS



WARNING SIGNS



INFORMATION SIGNS



FOR FREE DISTRIBUTION
The Department of Highways and Transportation
PROVINCE OF MANITOBA
Hon. John S. Plohn, Minister

INDEX TO CITIES, TOWNS AND VILLAGES

with population of principal points (50 or over)
(POPULATION FIGURES PROVIDED BY MANITOBA BUREAU OF STATISTICS)

Table listing cities, towns, and villages in Manitoba with their population figures. Includes locations like Brandon, Winnipeg, and Dauphin.

INDEX TO INDIAN RESERVES


Table listing Indian reserves in Manitoba with their names and locations.

INDEX TO CITIES, TOWNS AND VILLAGES

Table listing cities, towns, and villages in Manitoba with their population figures.

BITAEMO — WELCOME TO MANITOBA!

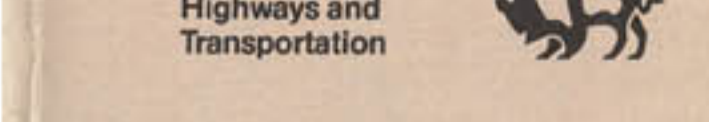
The expansion and improvement of Manitoba's highway network planned for 1984 will open up new opportunities for you to see more of our Province. Whether you wish to visit our rural fairs, festivals, beaches and other vacation spots, or wish to take a long drive into the northern reaches of our Province, you'll find an improved highway system leading to your destination. Because we're described as a prairie province, many visitors initially assume Manitoba is made up of flat farmlands, interrupted by villages, towns and cities. In fact, within 200 miles of Winnipeg, one can discover extensive undulating hills in the Riding Mountain region, a desert in the vicinity of Carberry, and a lake carved out of solid rock by a massive meteorite at West Hawk Lake in the Whiteshell. In addition you can enjoy sandy beaches that are unsurpassed on the prairies on Lakes Manitoba and Winnipeg as well as many lakes and forests which provide some of the best fishing, hunting and camping areas in North America, all located within a relatively convenient driving distance of almost any point in the Province.



OFFICIAL MANITOBA HIGHWAY MAP '84/85

KILOMETRIC DISTANCES FOR FREE DISTRIBUTION

Manitoba Highways and Transportation



The Manitoba Legislature recently approved legislation requiring the use of seat belts, child restraint devices and motorcycle helmets. This legislation, with which I urge you to comply, is designed to protect all users of our highways from injuries and death. Please drive safely.

John S. Plohn
Minister of Highways and Transportation

* BITAEMO is the Ukrainian word for welcome.

For further information write:
TRAVEL MANITOBA
DEPT. 4601 KOSCIUSKO BLDG.
WINNIPEG, MANITOBA R3C 0V6
or phone collect (204) 944-3777

Watch for these signs when travelling on Manitoba highways...
Put your Trash into Orbit.

FUEL MEASUREMENT
Note that the United States and the Canadian gasoline measures are not the same. Gasoline is measured in litres in Canada.
The U.S. gallon = 3.785 litres
One litre = 0.26 U.S. gallon

MANITOBA DISTANCE GUIDE
Table listing distances between major cities in Manitoba.

NATIONAL AND PROVINCIAL PARKS
List of parks and their locations: Lower Fort Garry, Riding Mountain, Assiniboia, Birds Hill, Clearwater Lake, Duck Mountain, Grand Beach, Grass River, Hecla, Nopiming, Paint Lake, Spruce Woods, Turtle Mountain, Whiteshell.

METRIC CONVERSION TABLES
Speed Conversion Chart and Metric Conversion Tables.

Pedestrian Corridors, which are conspicuously marked crosswalks identified by overhead illuminated signs and broad striping on the pavement, are found in many Manitoba cities and towns. All approaching vehicles must stop if the corridor is occupied or if a pedestrian at the edge of the roadway indicates an intention to cross. It is an offence to pass any vehicle stopped at a corridor or slowing for the purpose of yielding the right-of-way to a pedestrian.

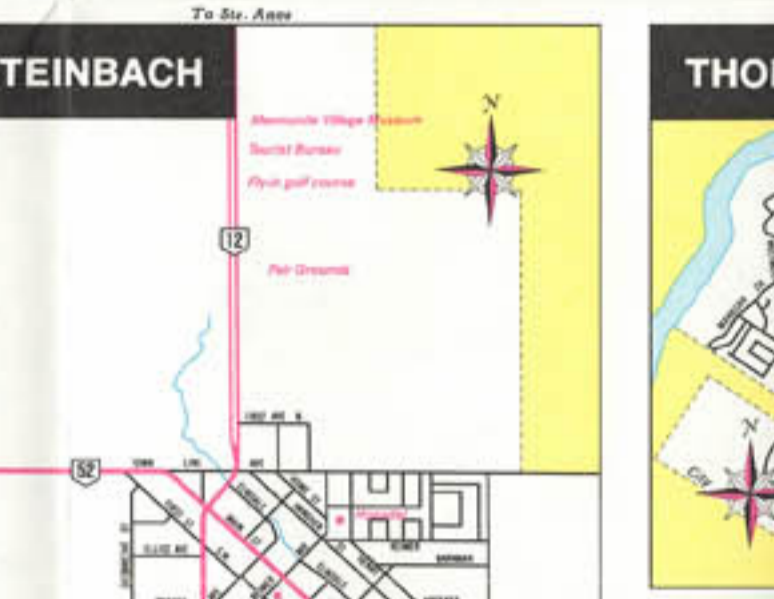
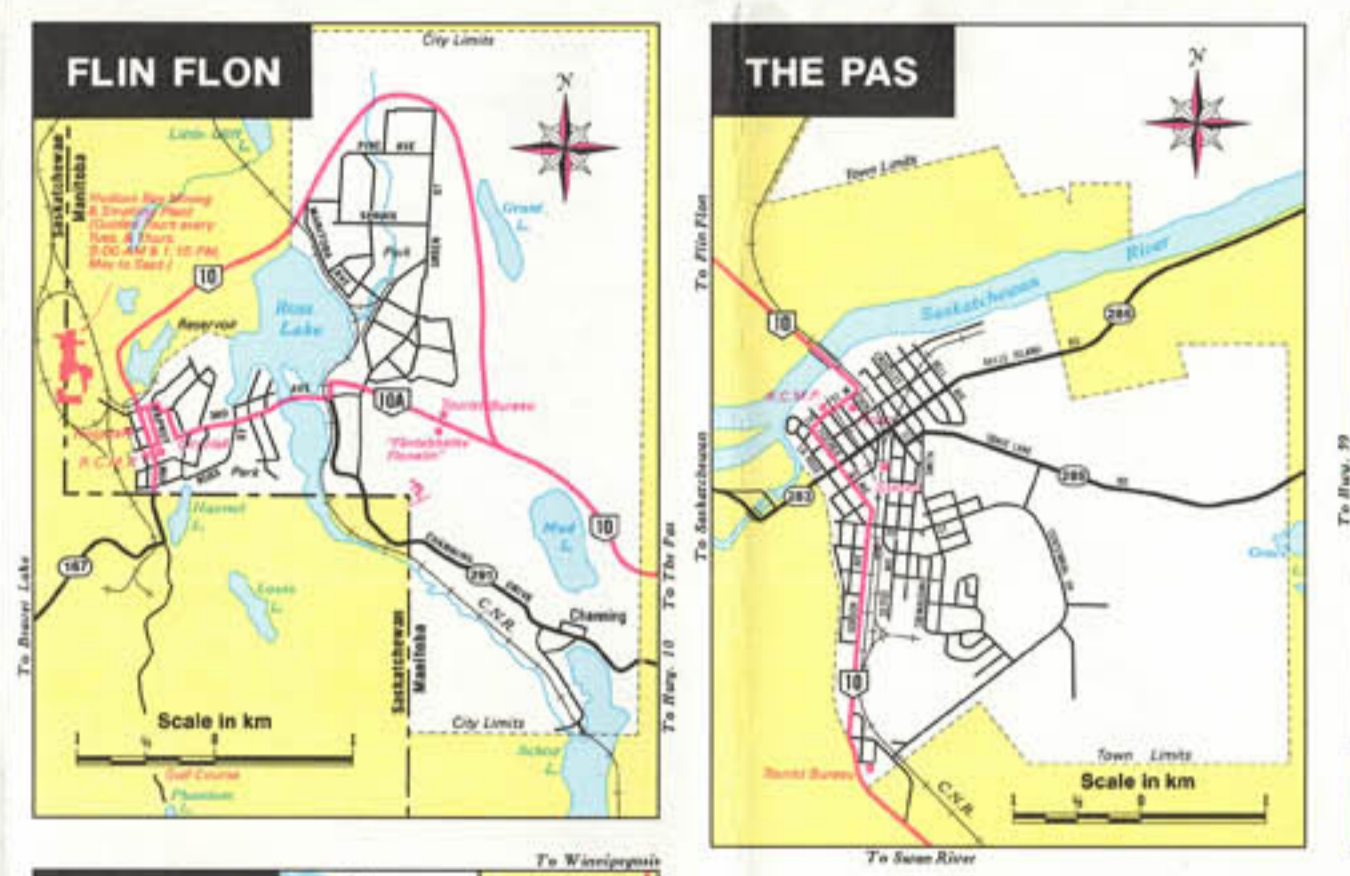
STUDDED TIRES
Studded tires can be lawfully used on Manitoba roads from October 1 each year to April 30 the following year, both dates inclusive. It is an offence to operate a motor vehicle with studded tires at any other time of year in the Province of Manitoba.

RADAR
The use of radar detection devices is illegal in Manitoba, upon conviction the judge may order the device confiscated.

AUTO AND HIGHWAY INFORMATION
CAR INSURANCE—U.S. Motorists travelling in Manitoba are required to produce evidence of insurance if involved in an accident. It is advisable that you carry some form of insurance card with you.
Out-of-Province Canadians are required to carry a "Canada Inter-Province Motor Vehicle Liability Insurance Card" as proof of insurance. This card may be obtained from your own insurance company.
ACCIDENTS—Reportable damage resulting from accident is \$500.00. This is combined damage to your vehicle and any other property.
TRAILER REGULATIONS—Only one trailer may be towed by a passenger motor vehicle. Trailer hitch must be attached to frame of motor vehicle. Safety chain or device must be attached between trailer and motor vehicle. Trailers having gross vehicle weight of over 910 kg are required to be equipped with brakes. Riding in trailers being towed by another vehicle is prohibited but individuals may ride in truck campers or self-propelled campers. Clearance lights must depict the four upper corners of any trailer which exceeds 2.05 m in width. Trailer must carry at least one red lamp and one red lamp or combination of both at rear. Combined length of trailer and vehicle must not exceed 21 m. Overlength and overweight trailers or vehicles may be moved only with special permits which are available free of charge from any weigh scale inspector or from the Dept. of Highways and Transportation, With Floor 215 Garry St., Winnipeg, Manitoba. Such trailers may only be moved during daylight hours weekdays. Although not a requirement, a set of tires should be carried in case emergency stops are made at night. Travellers entering Manitoba with rented hauling trailers are required to post a \$50.00 bond to the border. After trailer has been returned to the U.S. within the 30-day time limit the deposit will be returned by mail.

ROAD INFORMATION AND SIGNS—On Manitoba's highways, traffic signs and markers are similar to those in other parts of Canada and in the United States. Our traffic signs are of the standard systems used throughout Canada and the United States. Items which should be noted:
1. A flashing green light indicates that on-coming traffic is stopped by a red light and allows you to make a left turn.
2. A green arrow shown without red means that this is the only movement that is allowed at the intersection when a green arrow shown with a red light means that there are other green indications to make on a succeeding phase.
3. In Manitoba cities and towns, a right turn is allowed at a red light after making a complete stop and yielding to all conflicting pedestrian and vehicular traffic, provided there is not a sign indicating such a turn is prohibited.
4. In Manitoba cities and towns, a left turn is allowed at a red light at an intersection of two one-way streets after making a complete stop and yielding to all conflicting pedestrian and vehicular traffic, provided there is not a sign indicating such a turn is prohibited.

SPEED LIMITS
The maximum speed limit on urban Manitoba highways is 90 km/h, unless otherwise posted, and on rural streets it is 90 km/h, unless otherwise posted.



LEGAL AXLE LIMITS
SCHEDULE 'A' Maximum Weight in Kilograms
Subject to Axle Spacings as Per Schedules 'B' or 'C'

	A1	B1	B2	C	
Steering Axle	5,900	5,900	5,900	5,900	
Single Axle	10,200	8,200	8,200	8,200	
Single Axle Group	16,000	14,500	14,500	14,500	
Axle Group	58,500	33,600	47,600	20,000	12,700

Weight of 10 millimetres of width of Tire

	90	90	90	90	90
SCHEDULE 'B' Minimum Axle Spacings					
From Steering Axle	To Driving Axle	Spacing			
Single Axle	Single Axle	3.0 metres			
Single Axle	Axle Group	3.5 metres			
Axle Group	Axle Group	4.0 metres			

Where spacings are less than these minimums the combined maximum weight permissible on the adjacent axle or adjacent axle group is reduced by 350 kg for every 0.1 metres short there's.

TRAVEL MANITOBA INFORMATION CENTRES
MANITOBA-ONTARIO BORDER, Highway 1, operates mid-May to early September. Open daily 8:00 a.m. to 9:00 p.m.
CANADIAN BORDER, Highway 75, operates mid-May to early September. Open daily 8:00 a.m. to 9:00 p.m.
CANADIAN BORDER, Highway 10, operates mid-May to early September. Open daily 8:00 a.m. to 9:00 p.m.
MANITOBA-SASKATCHEWAN BORDER, Highway 1, operates mid-May to early September. Open daily 8:00 a.m. to 9:00 p.m.
WINNIPEG WEST, HIGHWAY 1, operates mid-May to early September. Open daily 8:00 a.m. to 9:00 p.m.
WINNIPEG EAST, HIGHWAY 1, at Deacons Corner, operates mid-May to early September. Open daily 8:00 a.m. to 9:00 p.m.
LEGISLATIVE BUILDING, downtown Winnipeg. Operates year-round. Open daily 9:00 a.m. to 5:00 p.m., mid-May to early September. Open Monday to Friday 9:30 a.m. to 4:30 p.m. September to mid-May. Phone Collect (204) 944-3777 anytime.
ADMINISTRATIVE OFFICE, The Plaza-158 Carlton St. Open 8:30 a.m. to 4:30 p.m. Monday to Friday. Phone 944-3768.
A 24 hour telephone answering service provides the public with information on winter recreation, summer festivals and campground information. Phone 942-2535. User charges applicable.
THE MANITOBA VACATION GUIDE is available free of charge at all Travel Manitoba information centres. The book includes information on hotel and motel facilities, campgrounds, sports facilities, historic sites, museums, recreational and golf facilities, etc.

